

AUTORIZACE

ČÍSLO PARE

ČÍSLO ZMĚNY	DATUM ZMĚNY	POPIS/OBSAH ZMĚNY	PODPIS

SILNICE II/308 SLATINA - ČERNOLOV, ČERNOLOV - LIBŘICE, LIBŘICE - HRANICE OKRESU RK

název akce

SO 101.4 KOMUNIKACE - LIBŘICE - HRANICE OKRESU RK




stavební objekt

SWIETELSKÝ stavební s.r.o. Nádražní 486 517 21 Týniště nad Orlicí objednatel	spolupráce
LIBŘICE místo stavby	KRÁLOVÉHRADECKÝ kraj

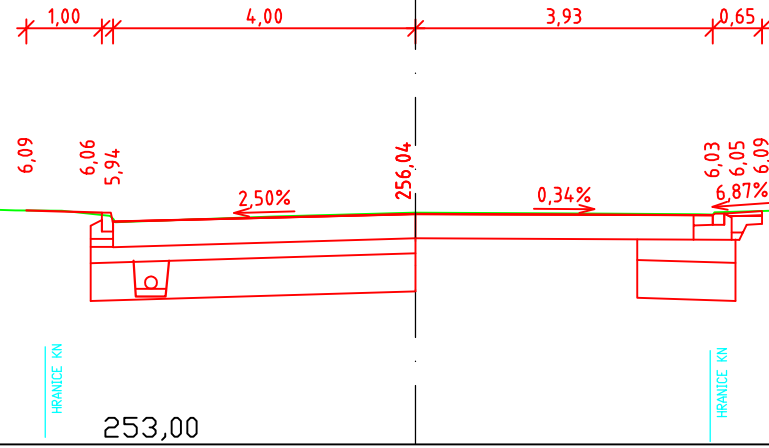
DÍK

DOPRAVNĚ INŽENÝRSKÁ KANCELÁŘ
 Bozděchova 1668, 500 02 Hradec Králové
 tel : 495 219 036, 495 212 647, fax : 495 221 677
 e-mail : dik@dik - hk.cz, http : www.dik-hk.cz

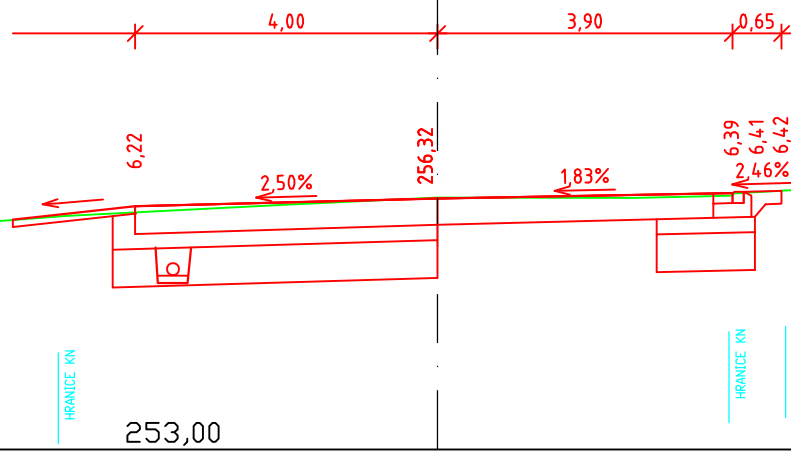
PRACOVNÍ PŘÍČNÉ ŘEZY	1:100	RDS
výkres	měřítko	stupeň

ING. M. BURIANEC kontroloval		ING. M. BURIANEC hlavní inženýr projektu		A065/16 číslo zakázky	A.4.3 číslo přílohy
ING. D. SKÝPALA zodpovědný projektant		vedoucí projektant		02/2017 datum	

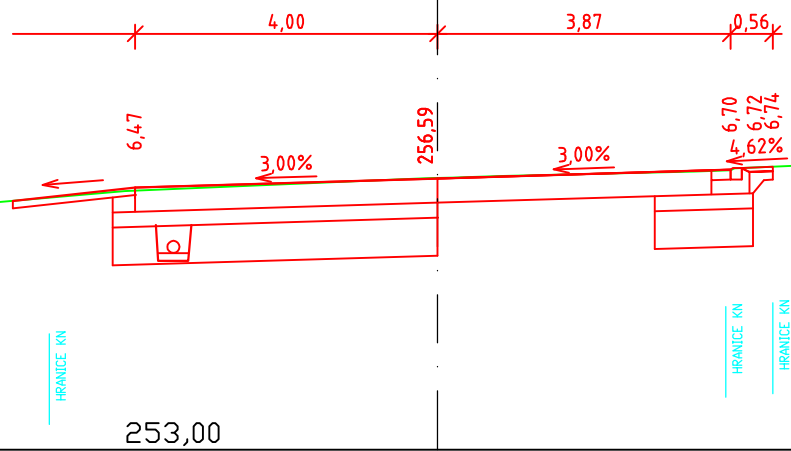
PR: 1
km 12,040 00



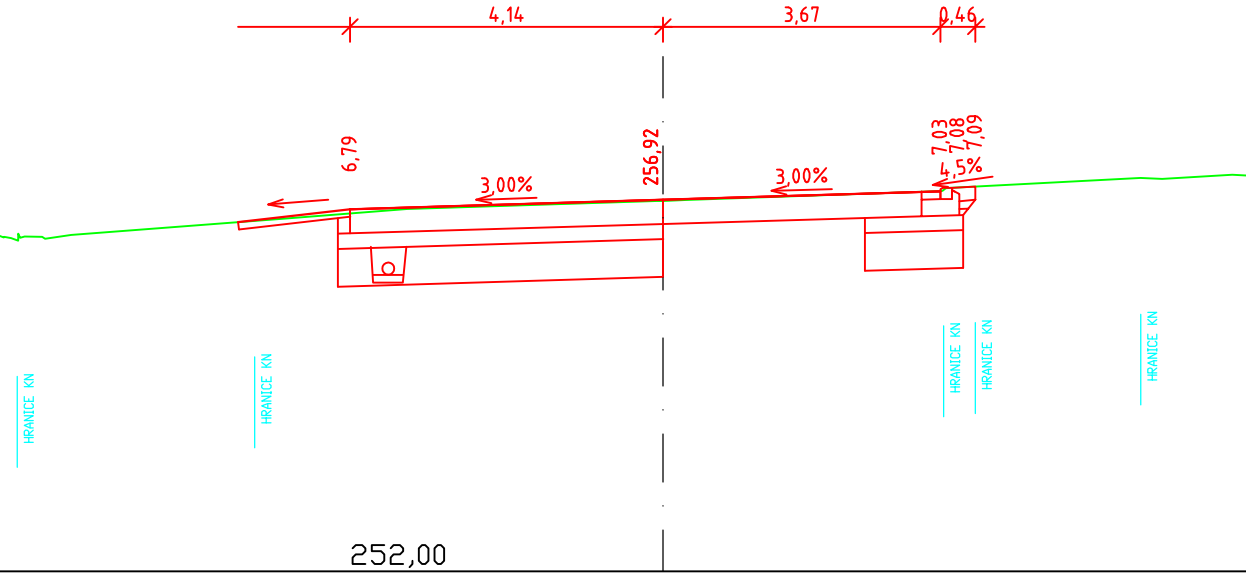
PR: 2
km 12,050 00



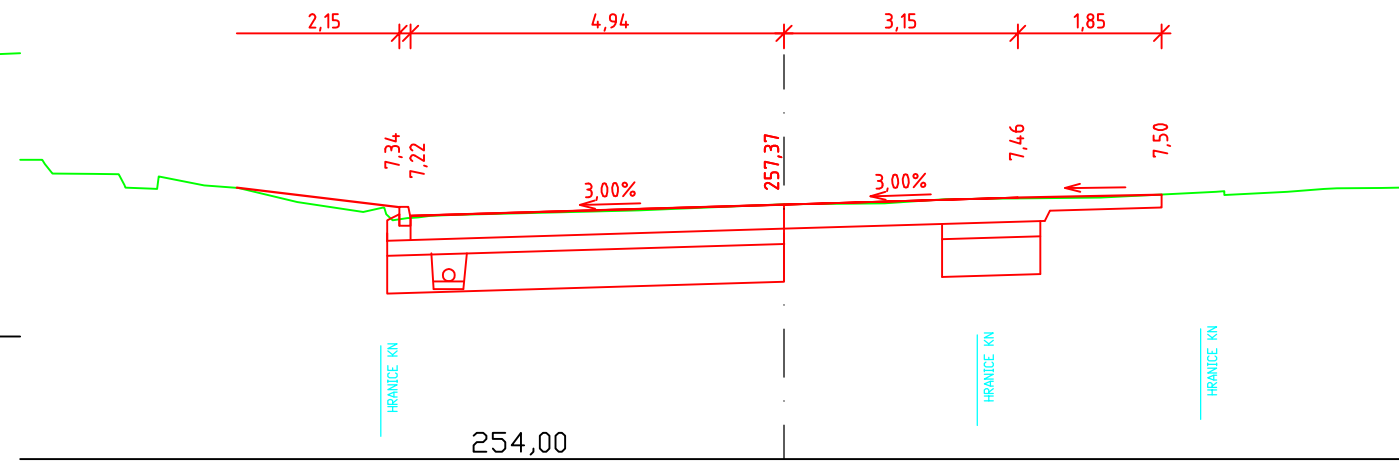
PR: 3
km 12,060 00



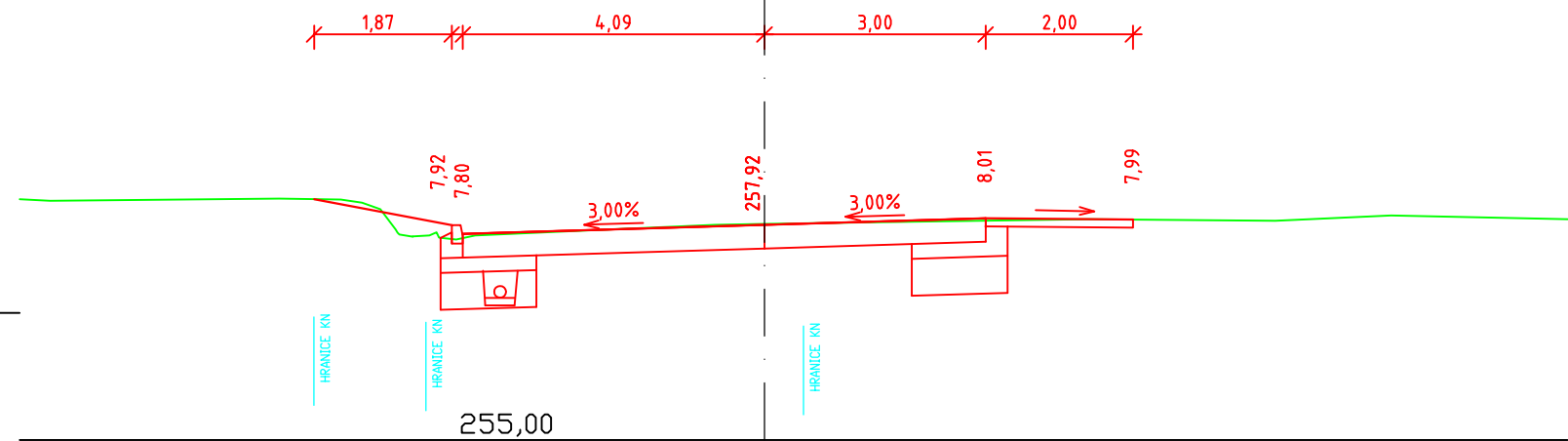
PR: 4
km 12,070 00

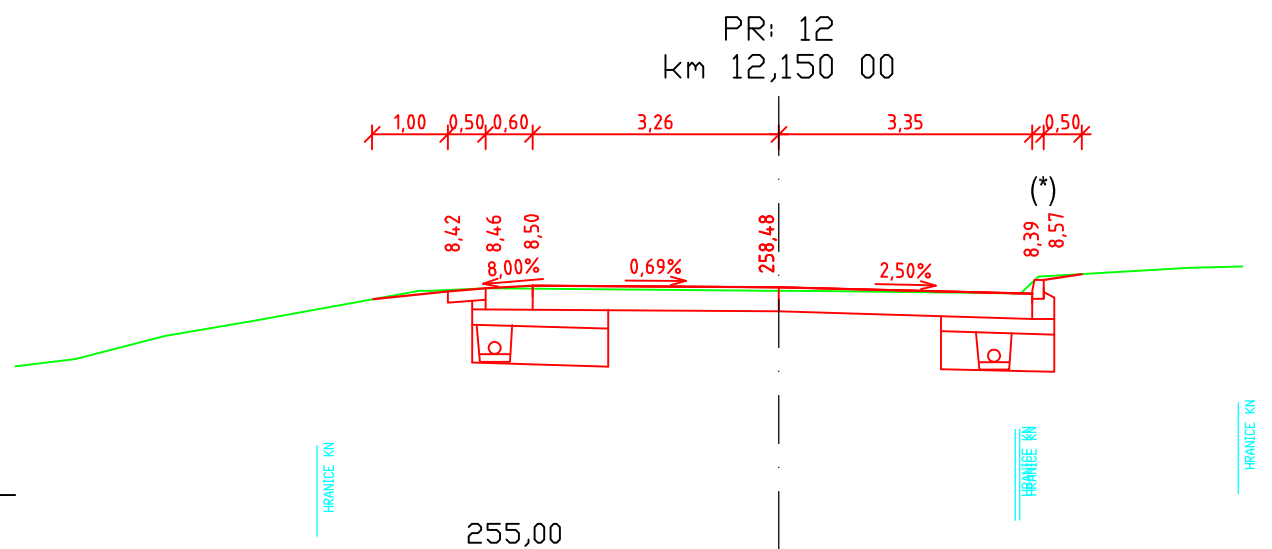
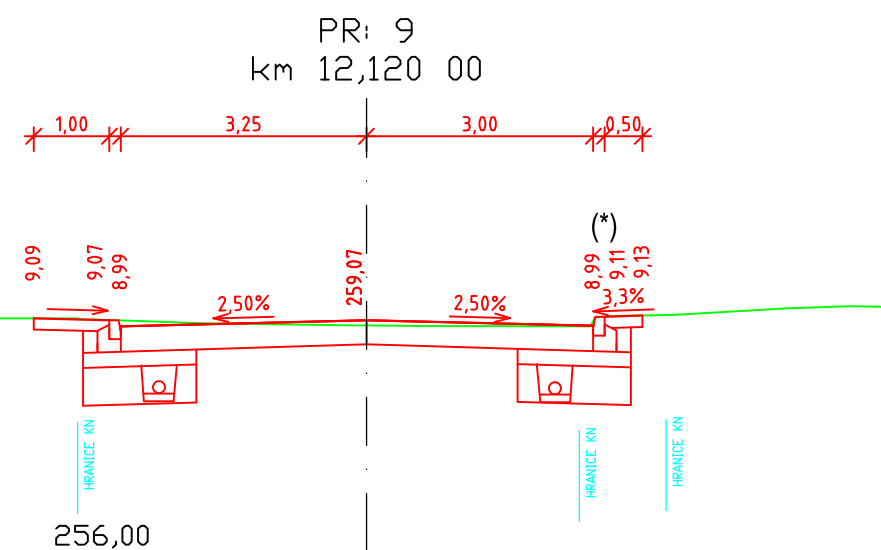
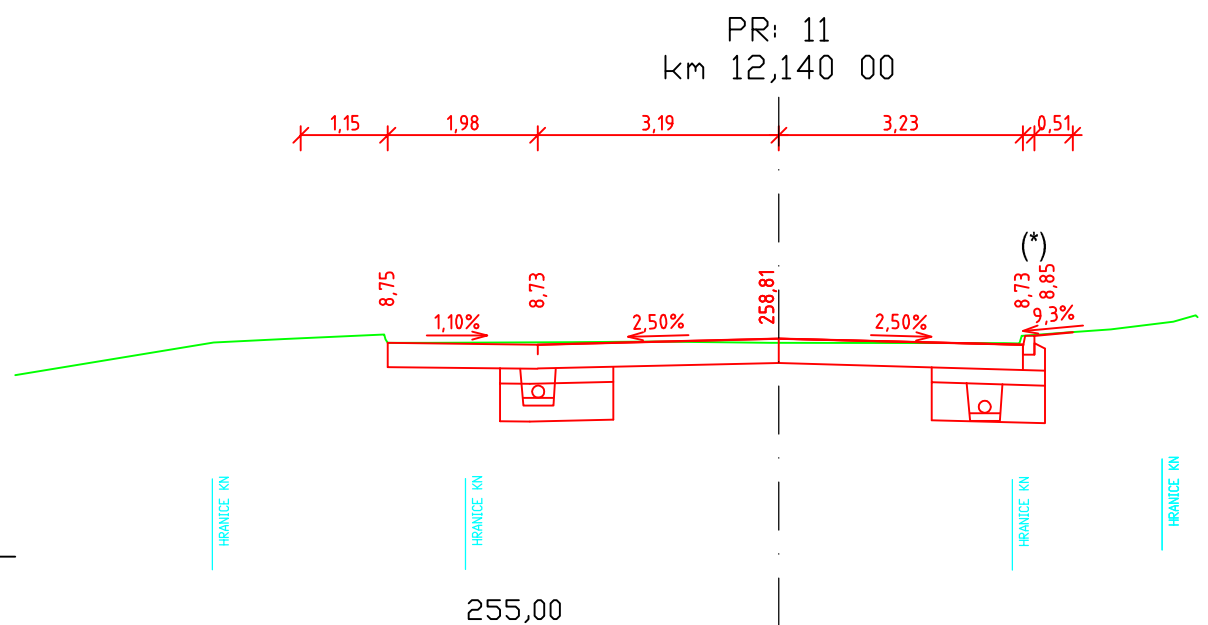
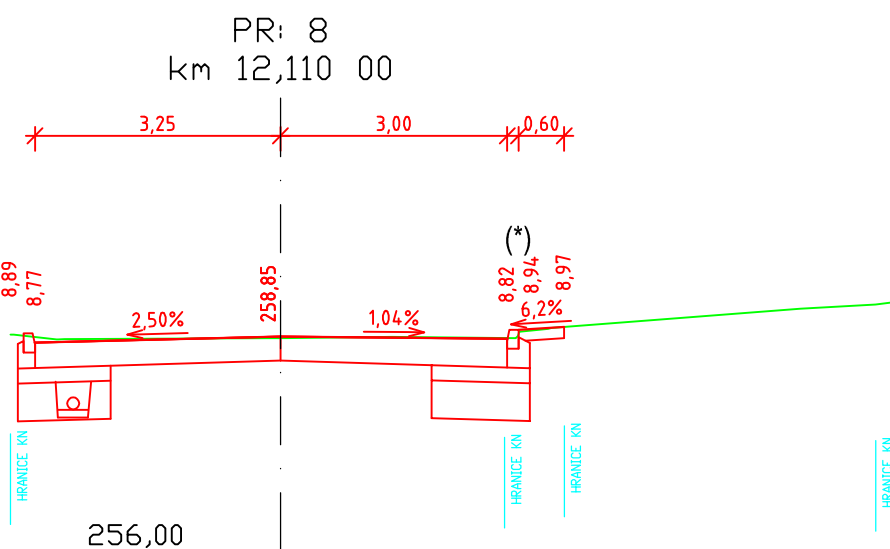
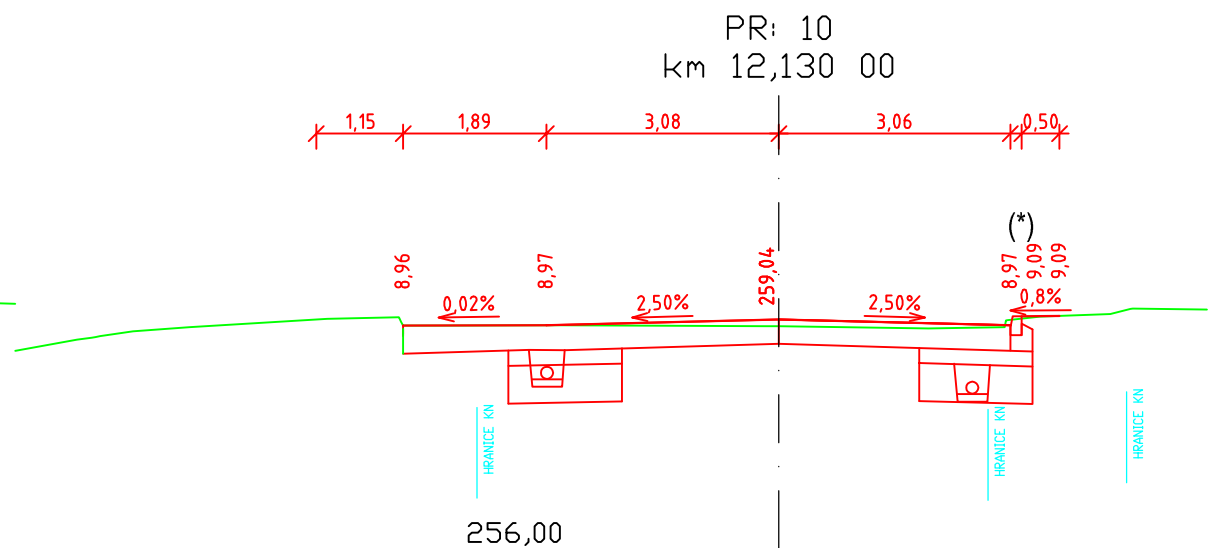
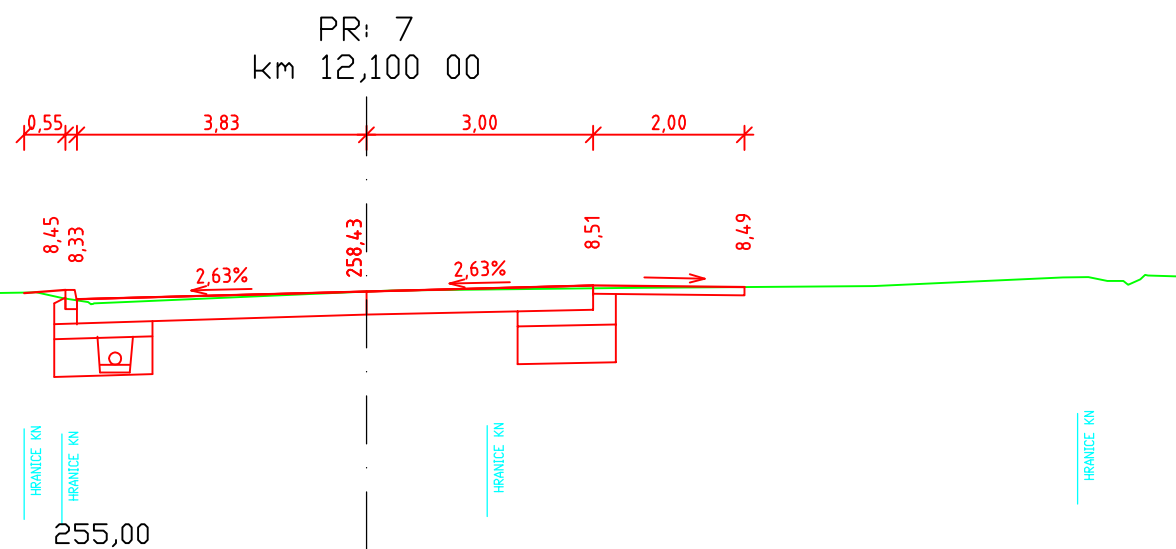


PR: 5
km 12,080 00



PR: 6
km 12,090 00



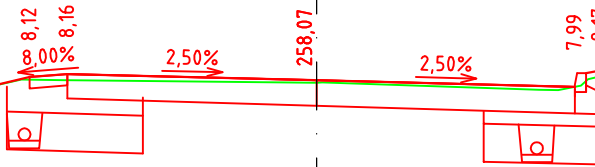


Pozn:

(*) Výška silniční obruby podél rekonstruované vozovky v místě stávajícího chodníku bude upřesněna v rámci autorského dozoru.

PR: 13
km 12,160 00

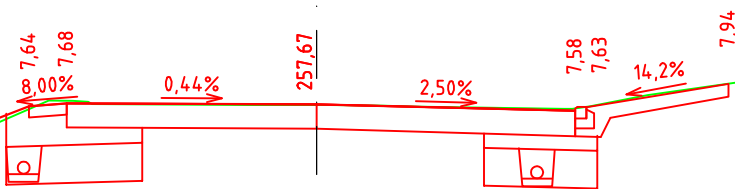
1,00 0,50 3,30 3,41 1,00



255,00

PR: 14
km 12,170 00

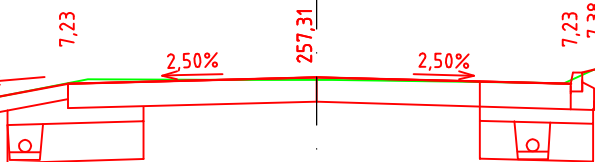
1,00 0,50 3,31 3,42 2,03



254,00

PR: 15
km 12,180 00

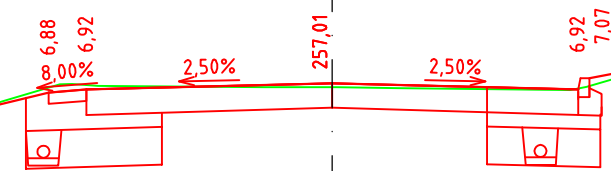
1,50 3,29 3,36 1,00



254,00

PR: 16
km 12,190 00

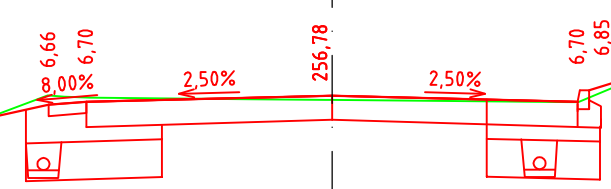
1,00 0,50 3,25 3,25 1,00



254,00

PR: 17
km 12,200 00

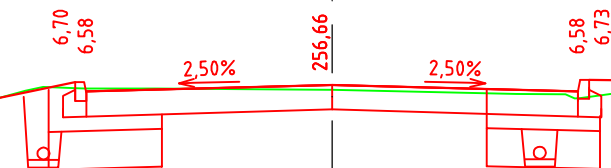
1,00 0,50 3,25 3,25 1,00



254,00

PR: 18
km 12,210 00

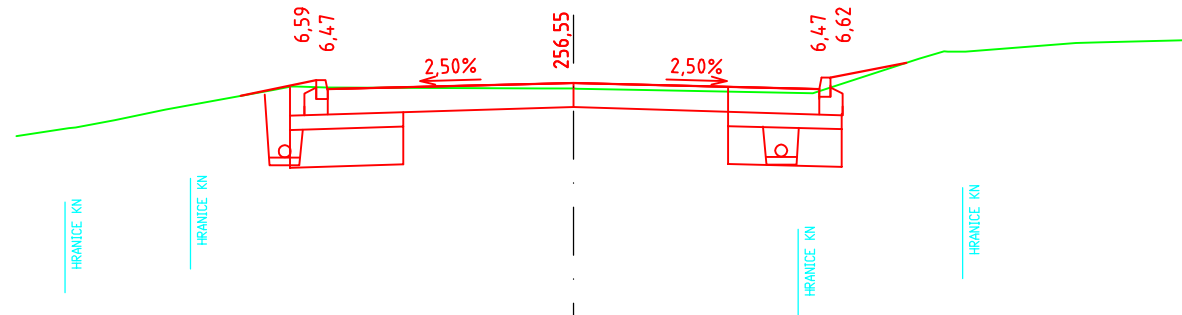
1,00 3,25 3,25 1,00



253,00

PR: 19
km 12,220 00

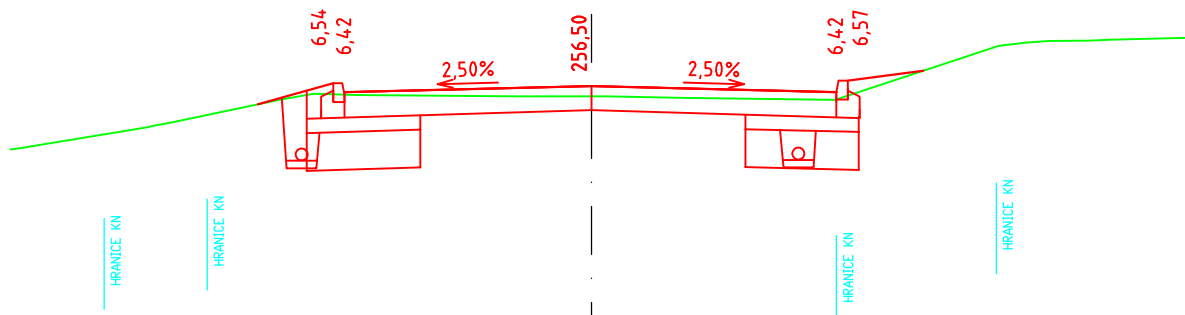
1,00 3,25 3,25 1,00



253,00

PR: 20
km 12,230 00

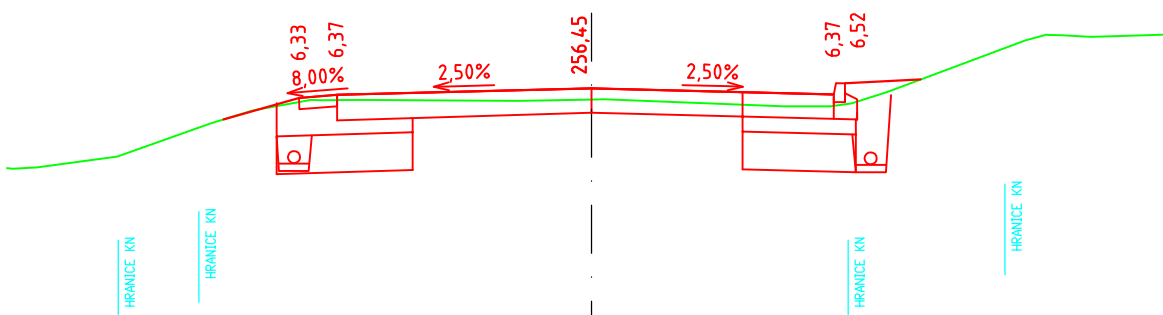
1,00 3,26 3,24 1,00



253,00

PR: 21
km 12,240 00

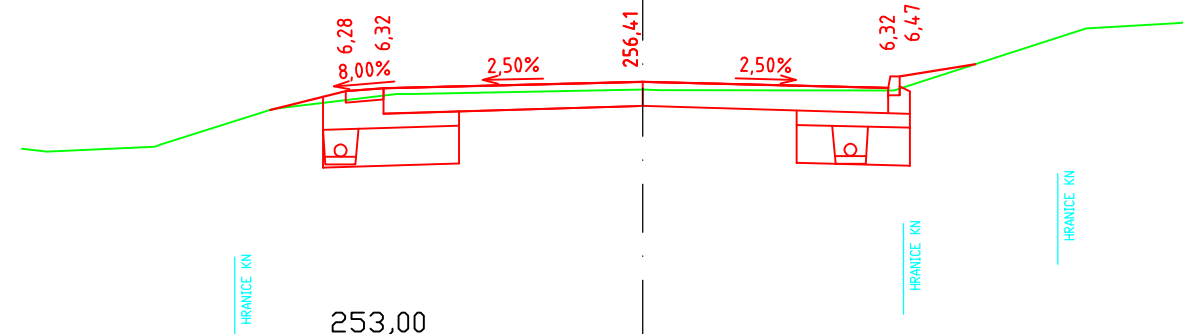
1,00 0,50 3,37 3,21 1,00



253,00

PR: 22
km 12,250 00

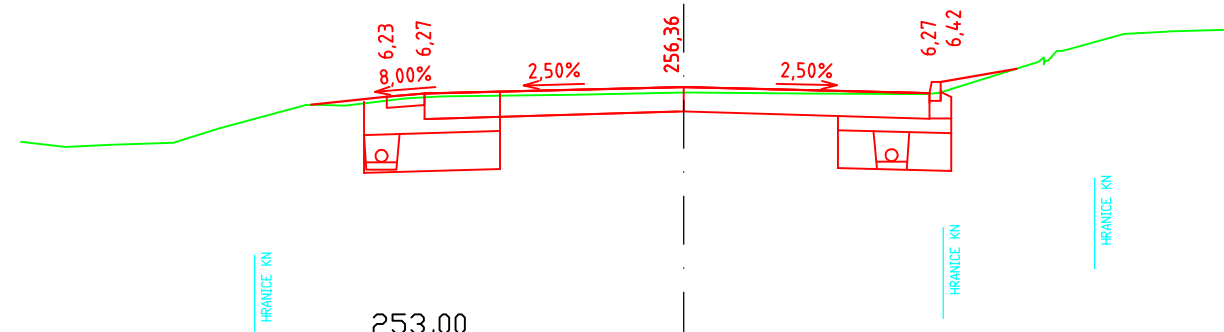
1,00 0,50 3,43 3,25 1,00



253,00

PR: 23
km 12,260 00

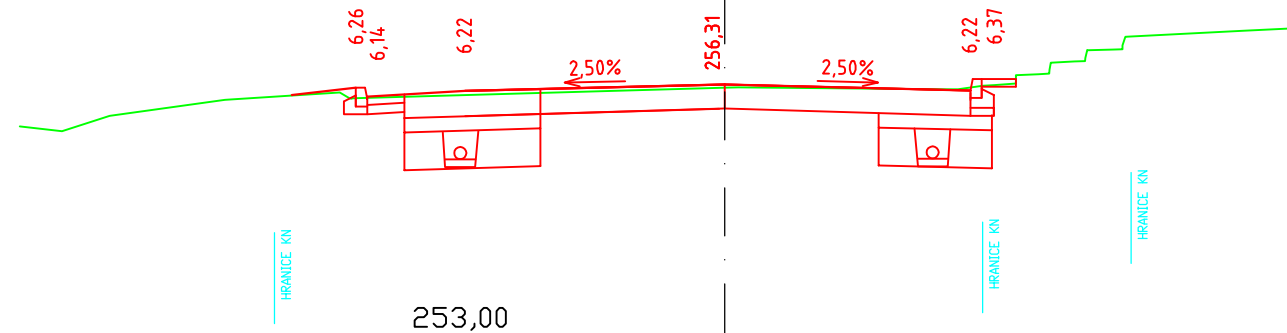
1,00 0,50 3,43 3,25 1,00



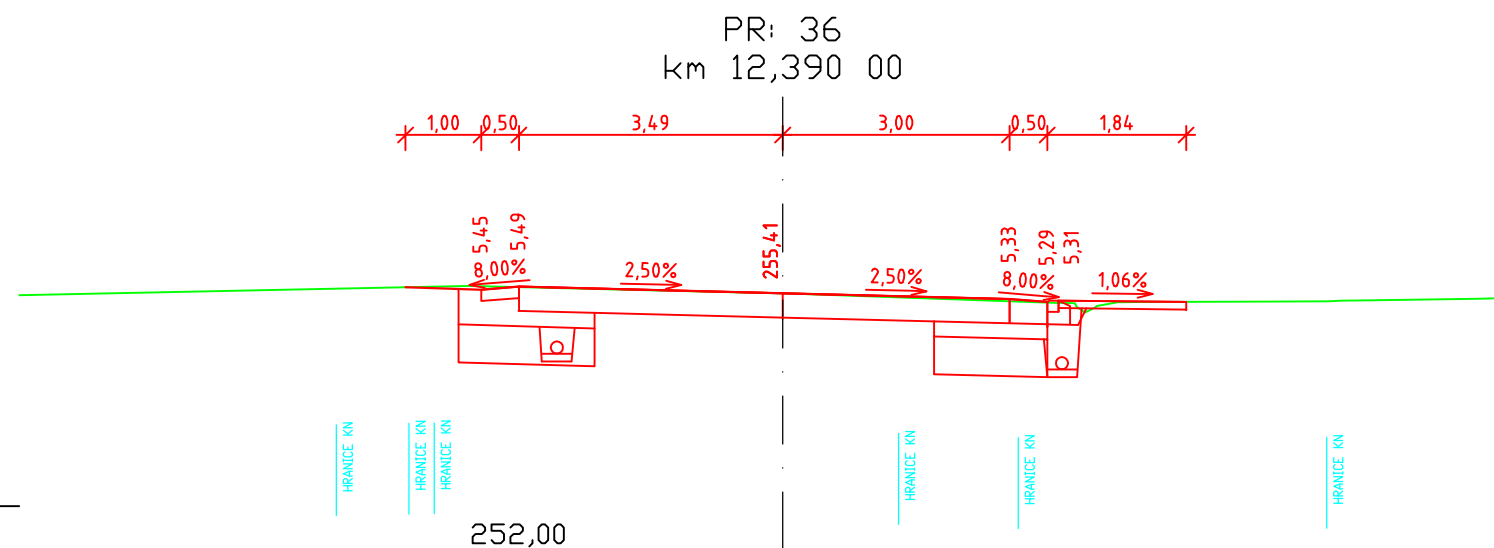
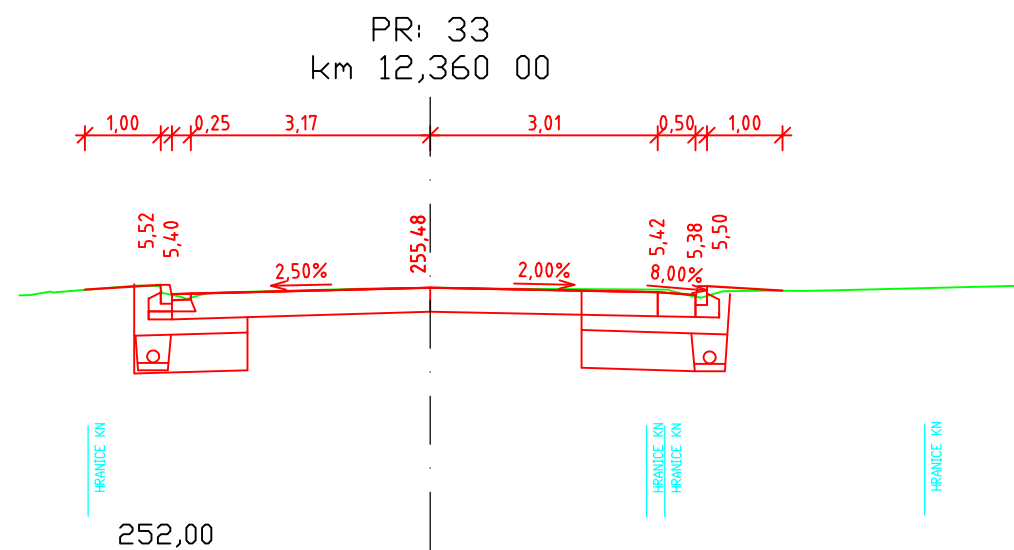
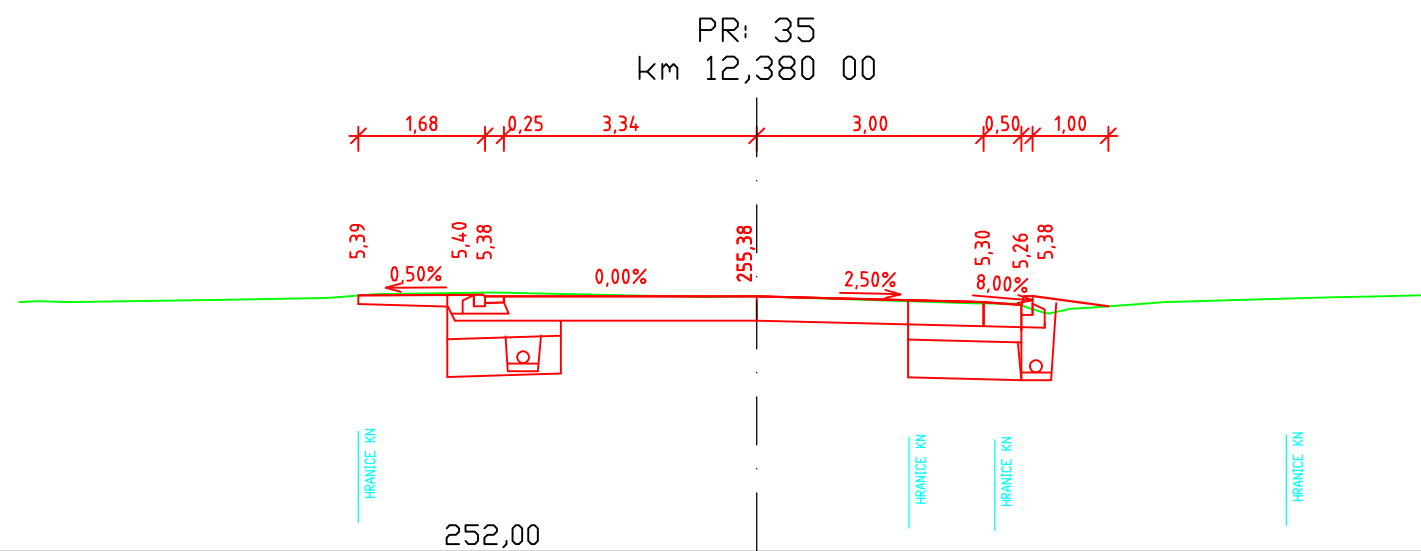
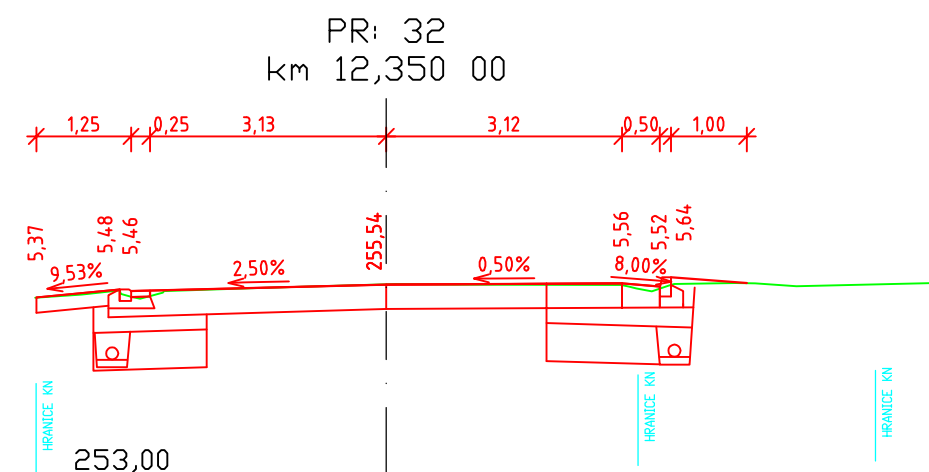
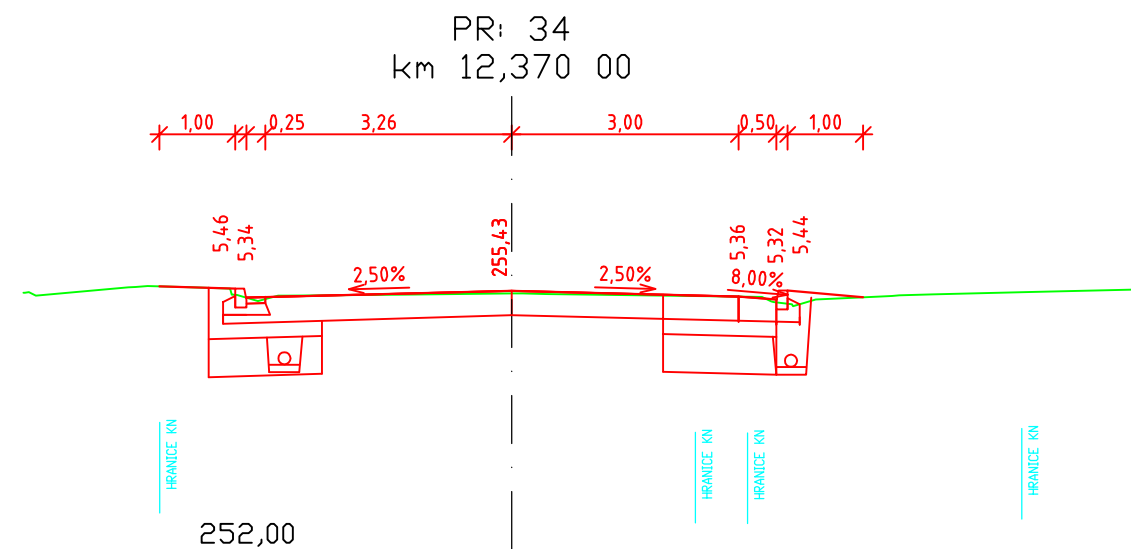
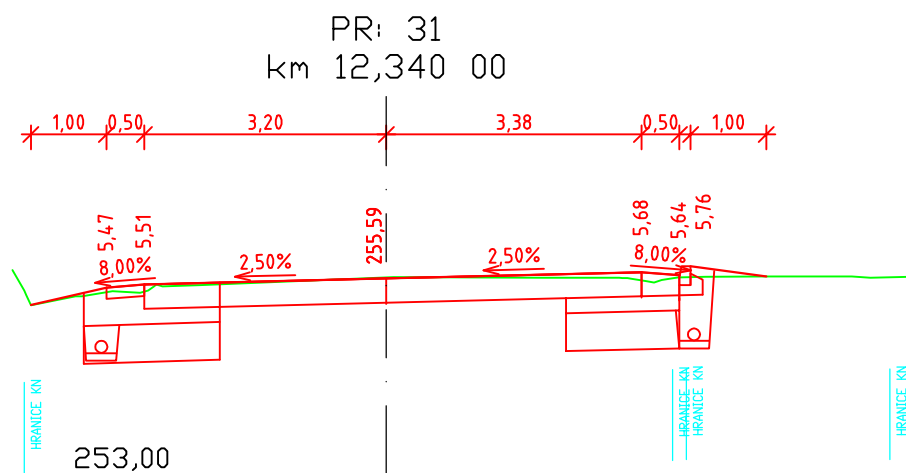
253,00

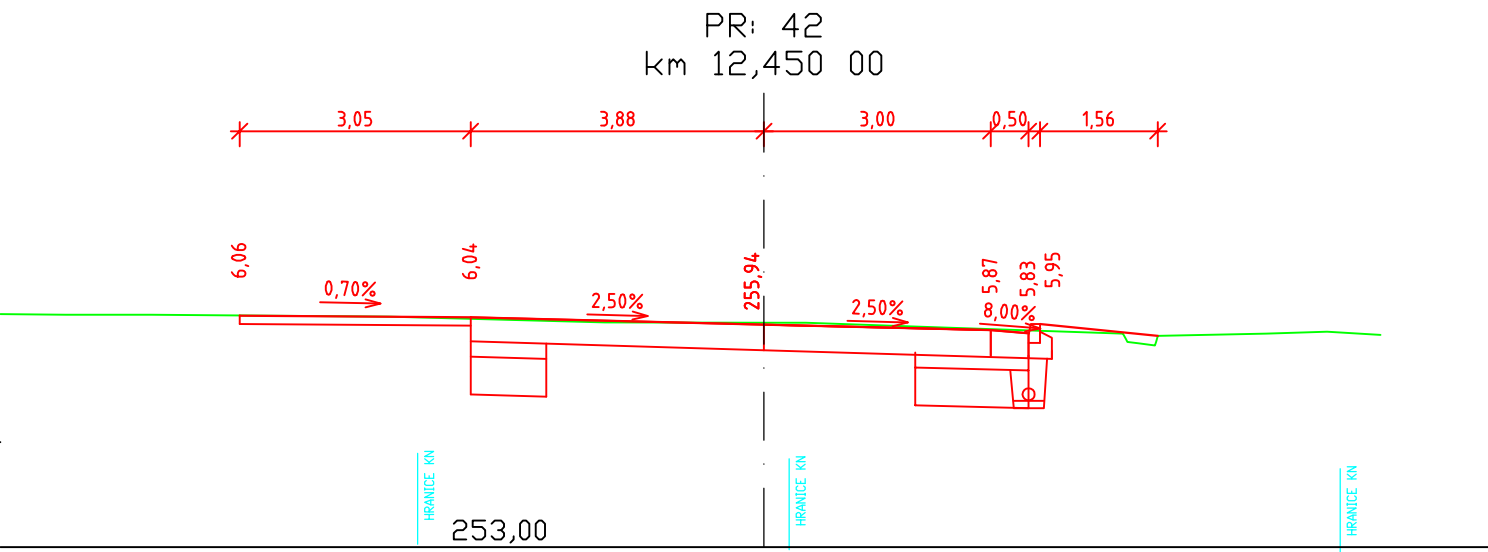
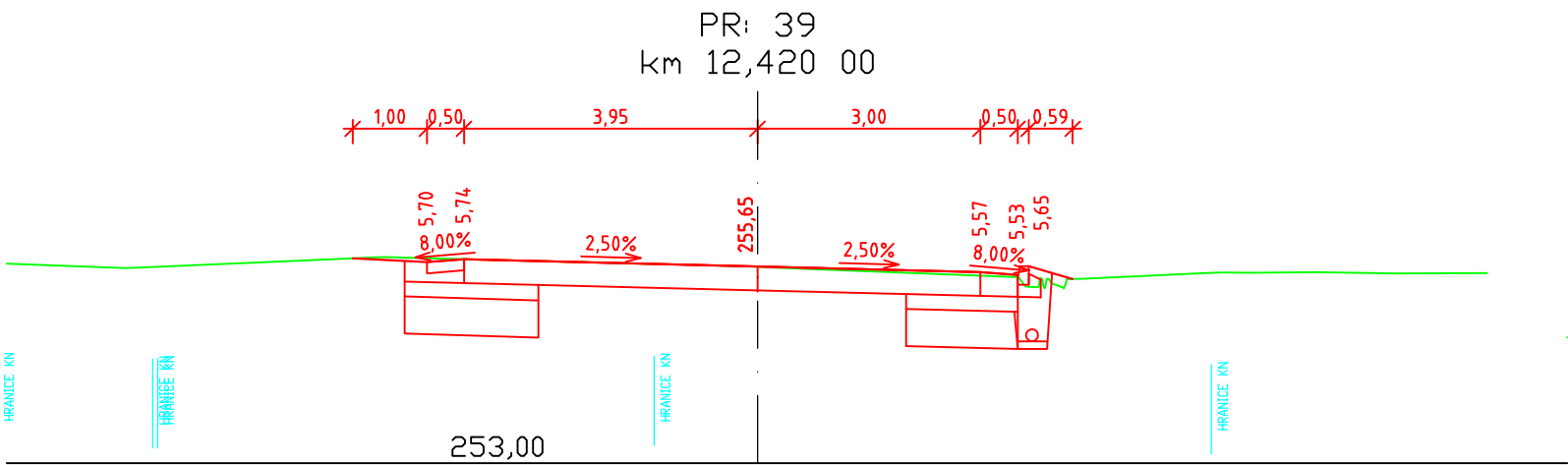
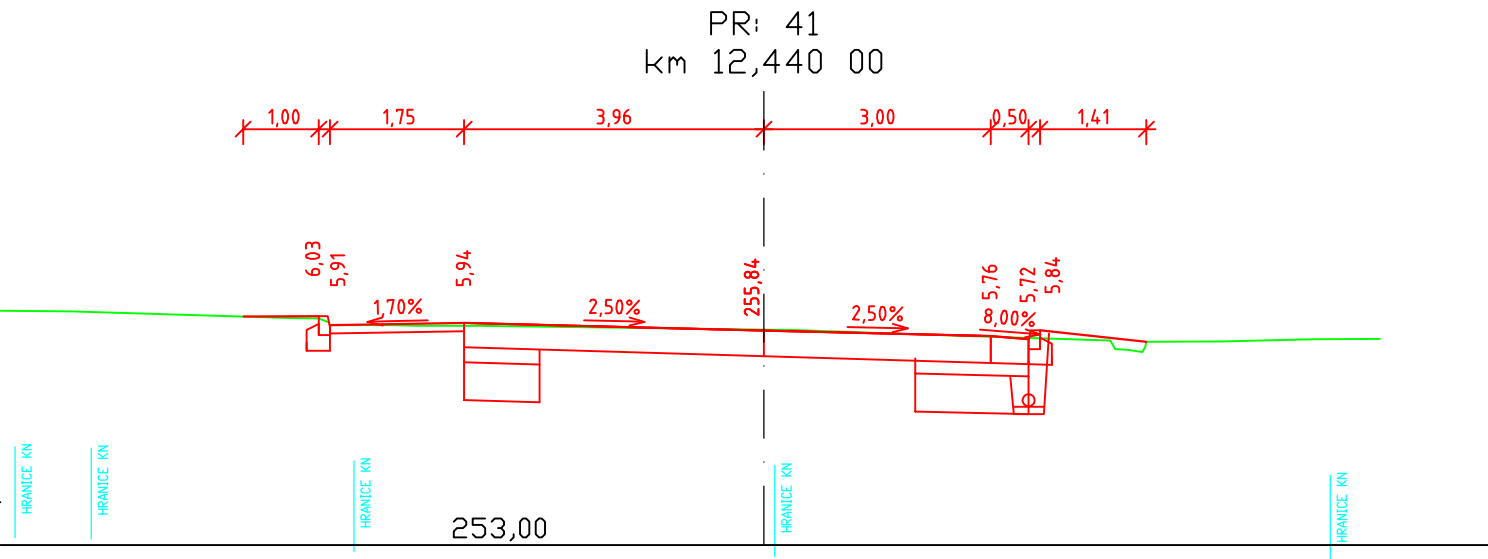
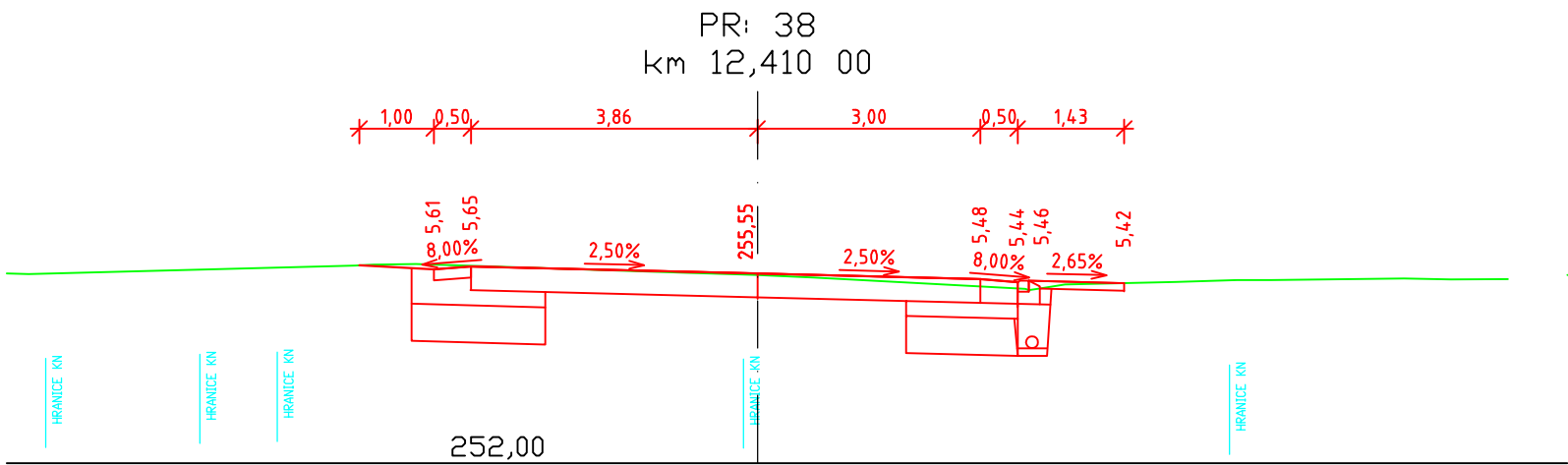
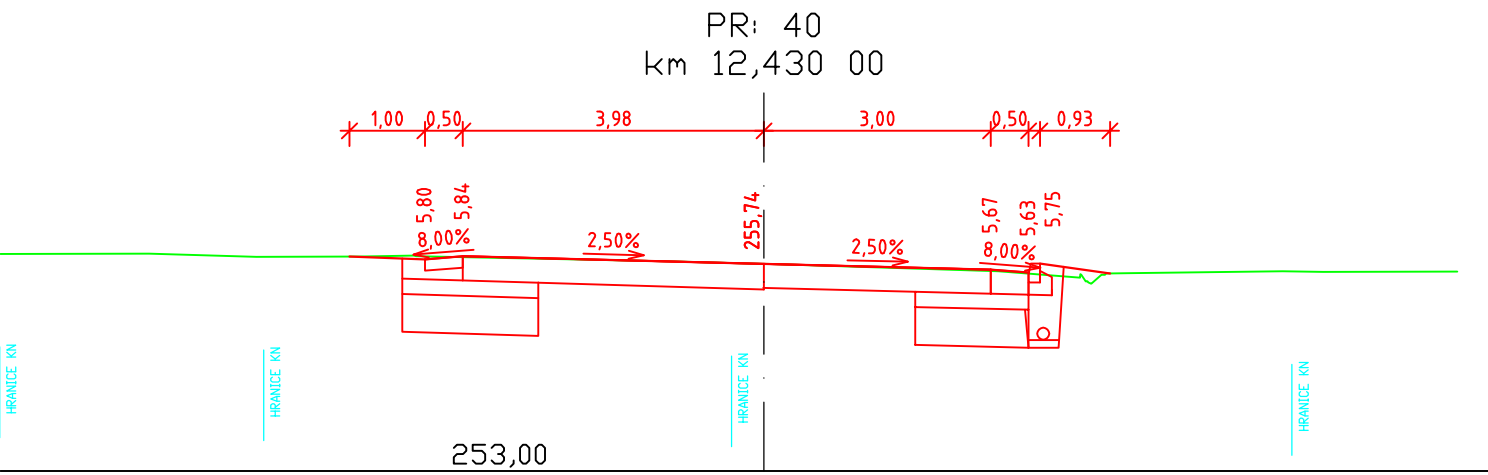
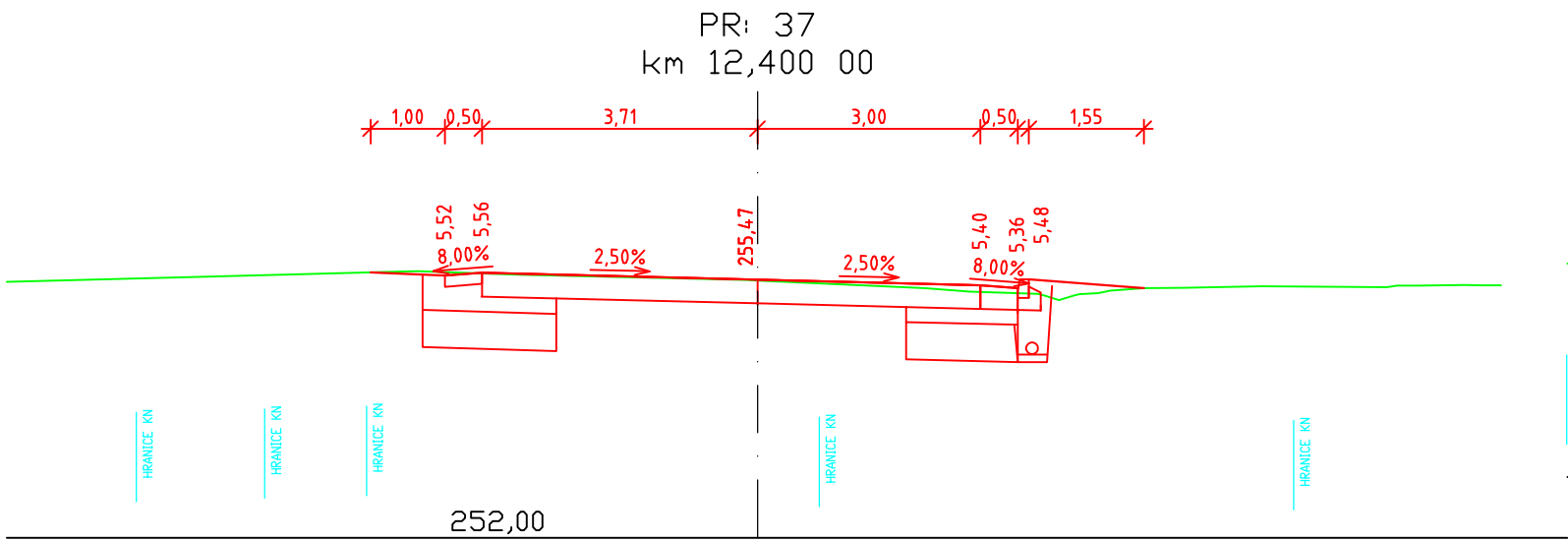
PR: 24
km 12,270 00

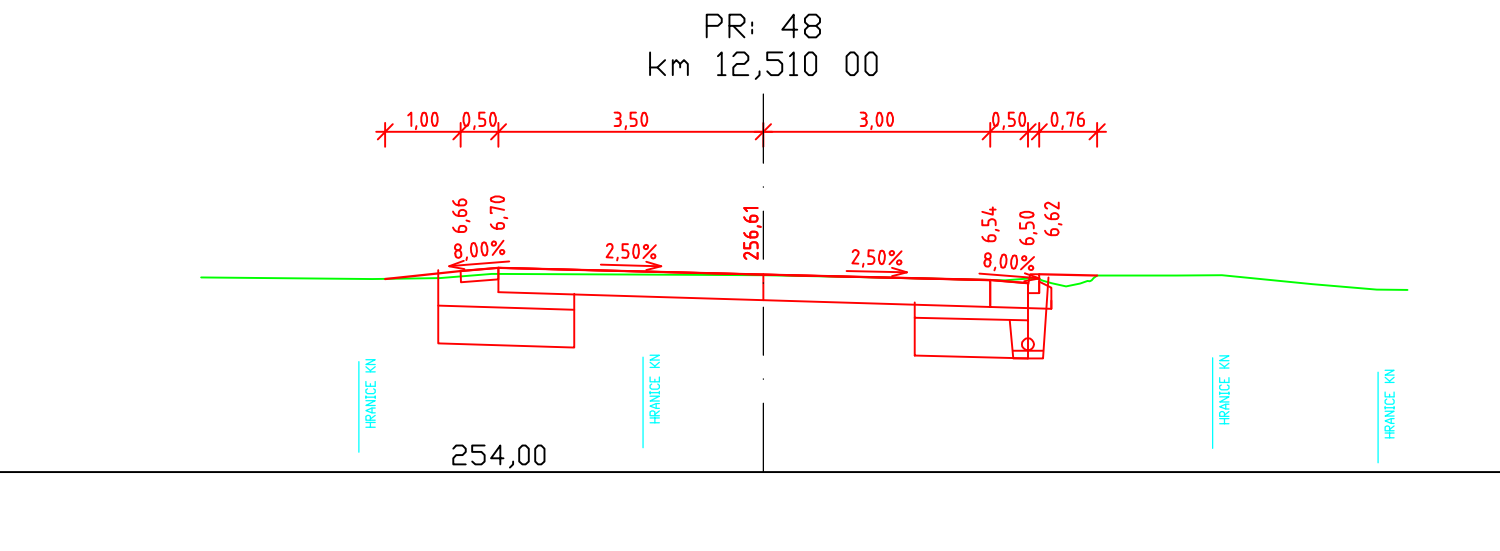
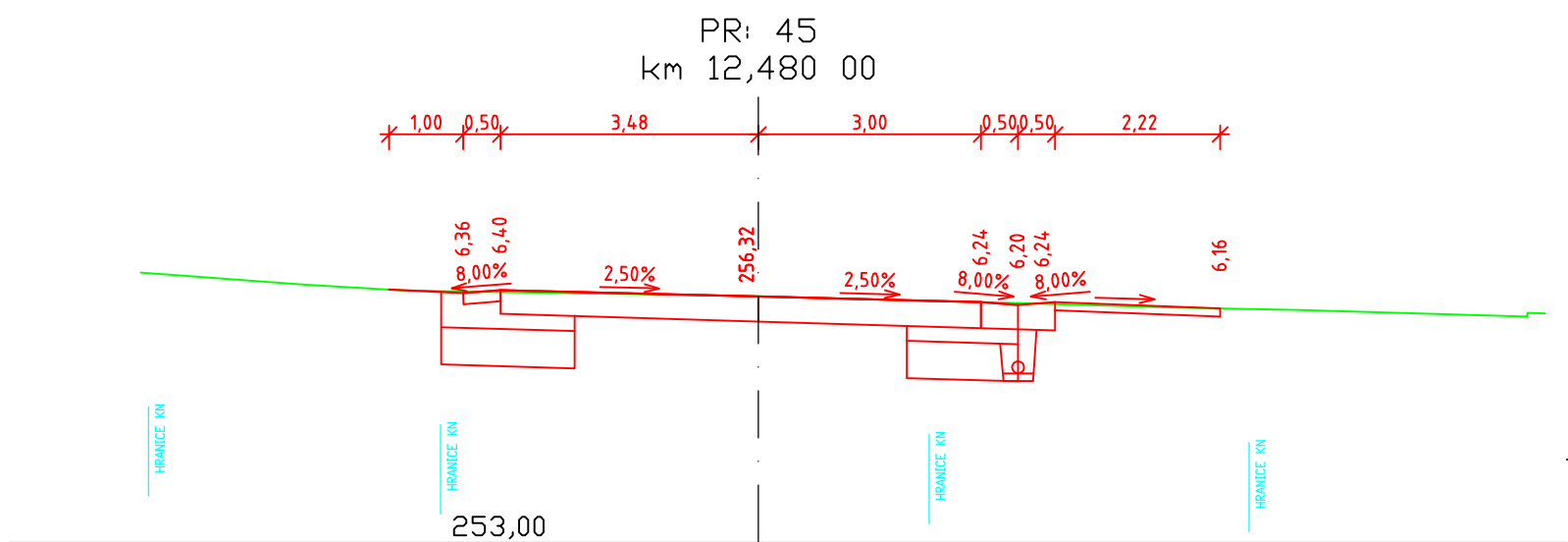
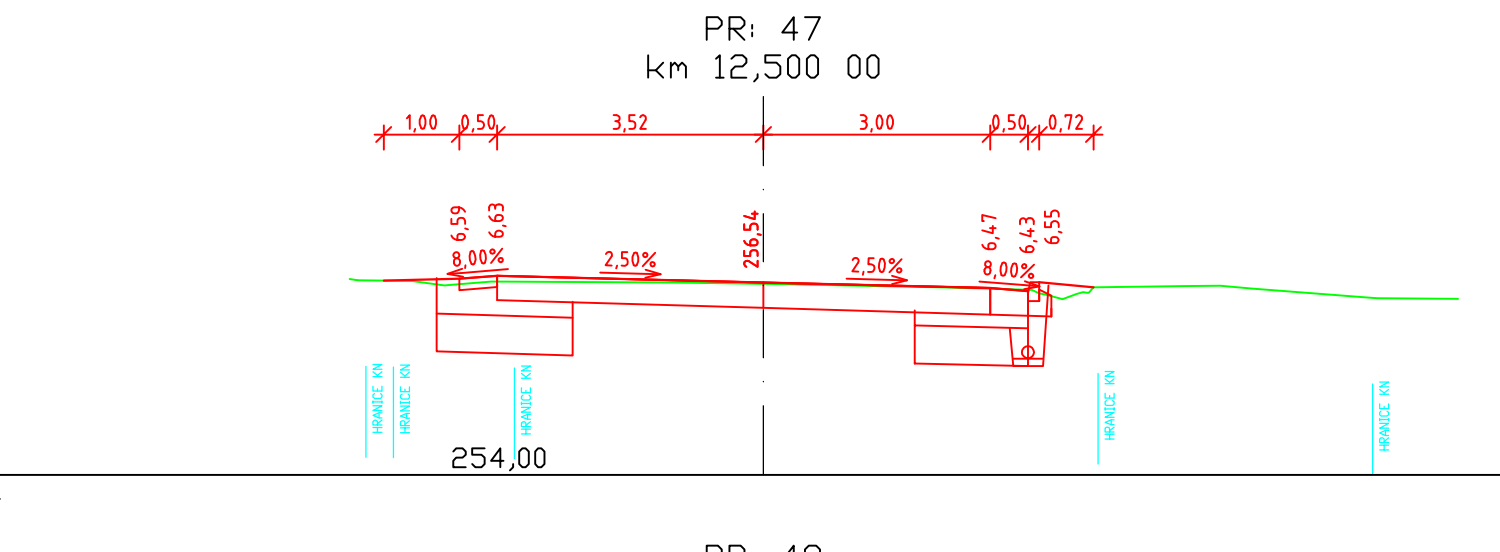
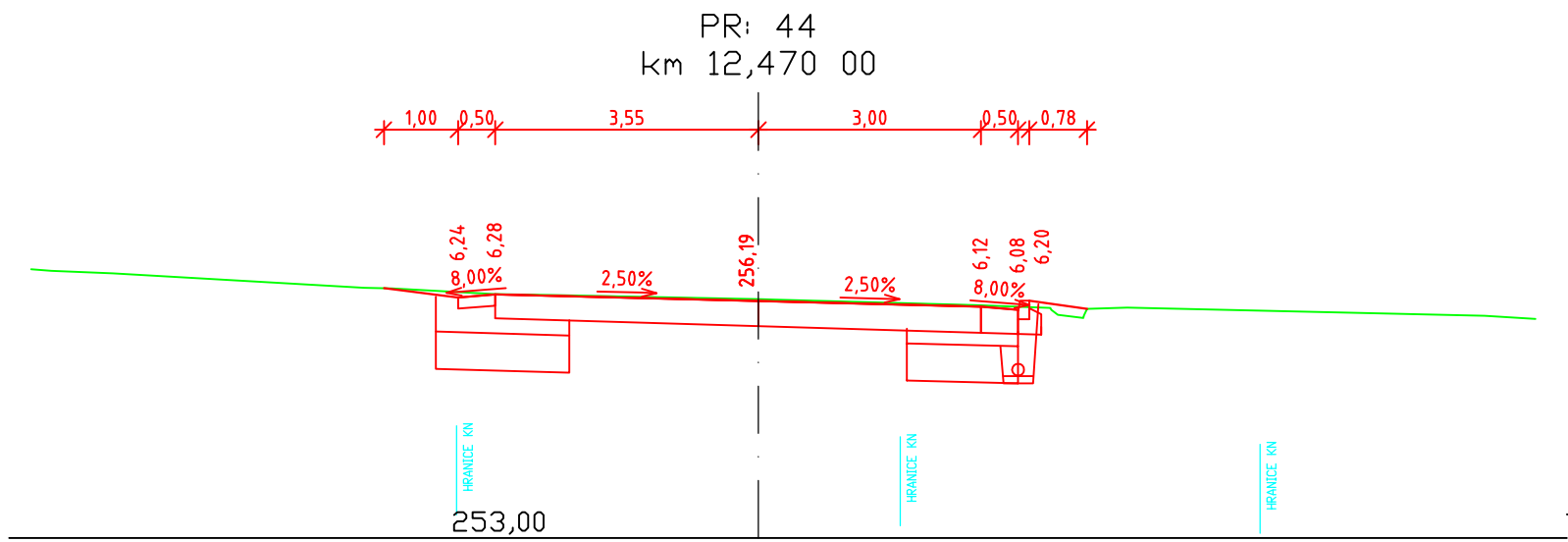
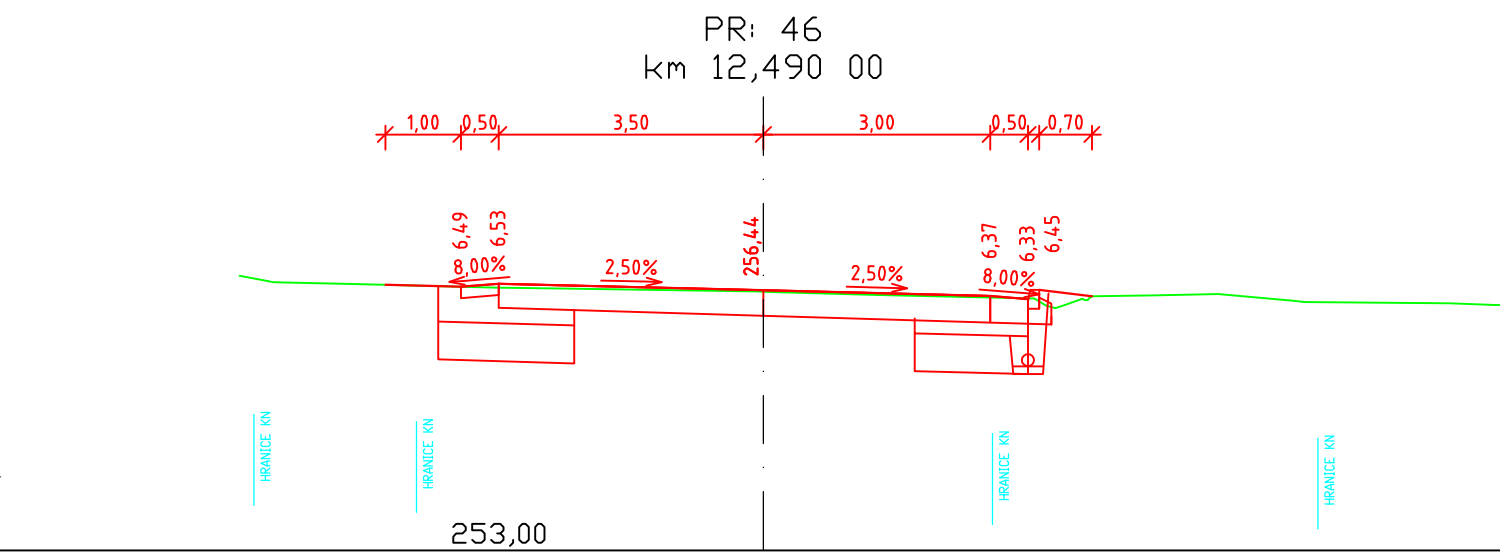
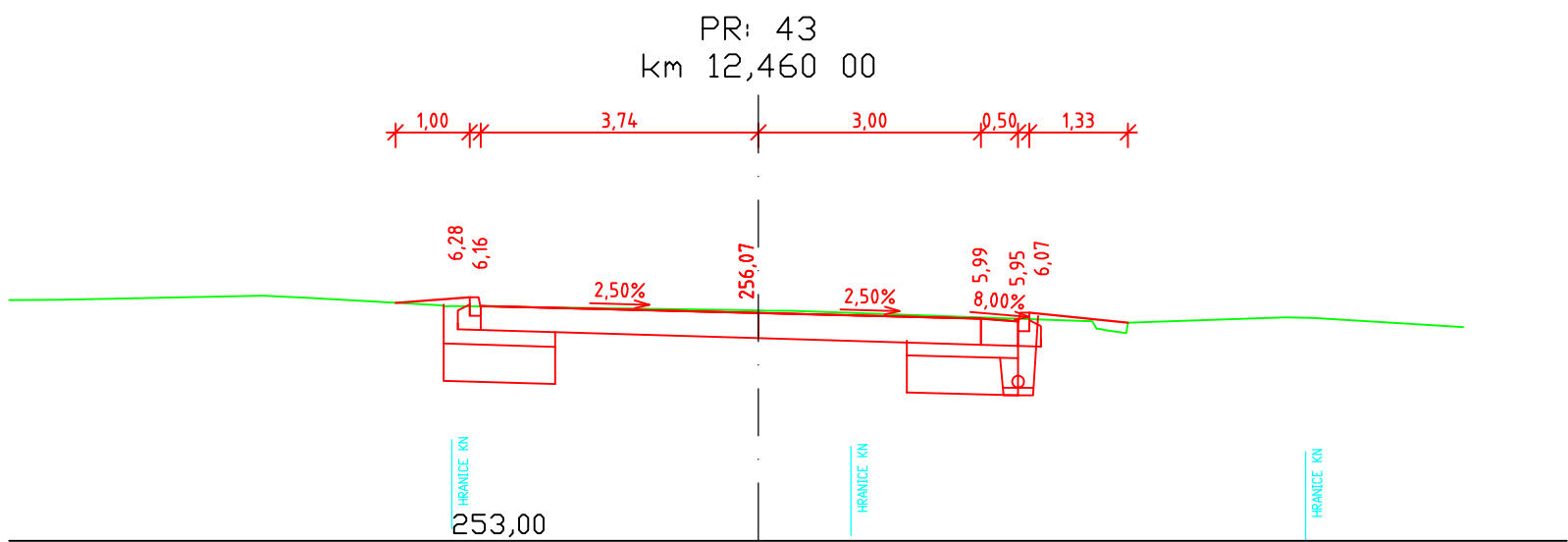
1,00 1,30 3,43 3,25 1,00

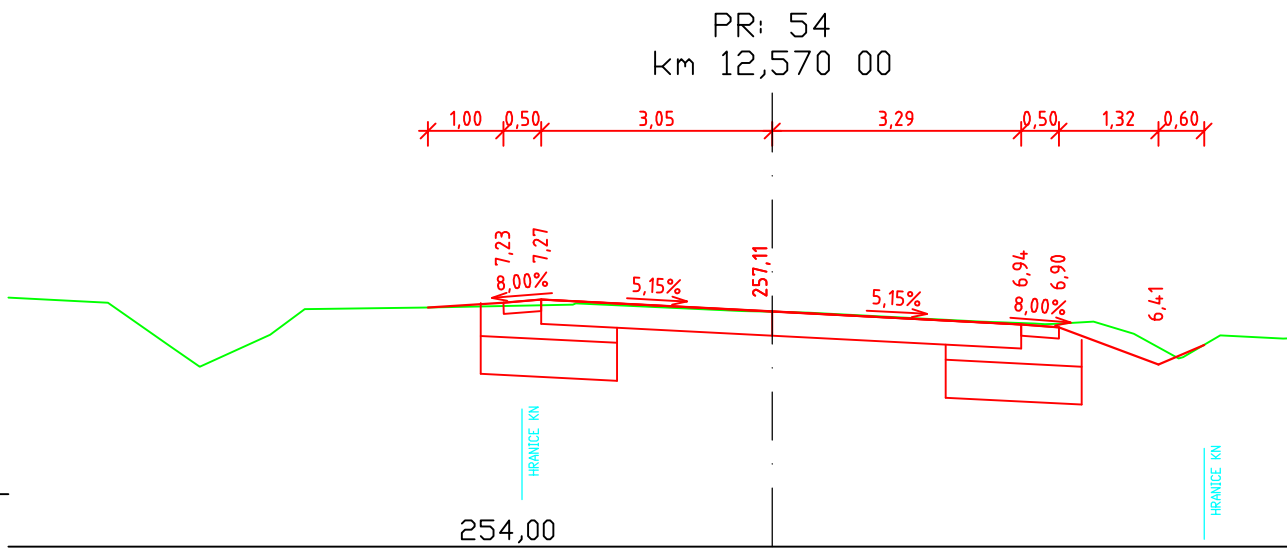
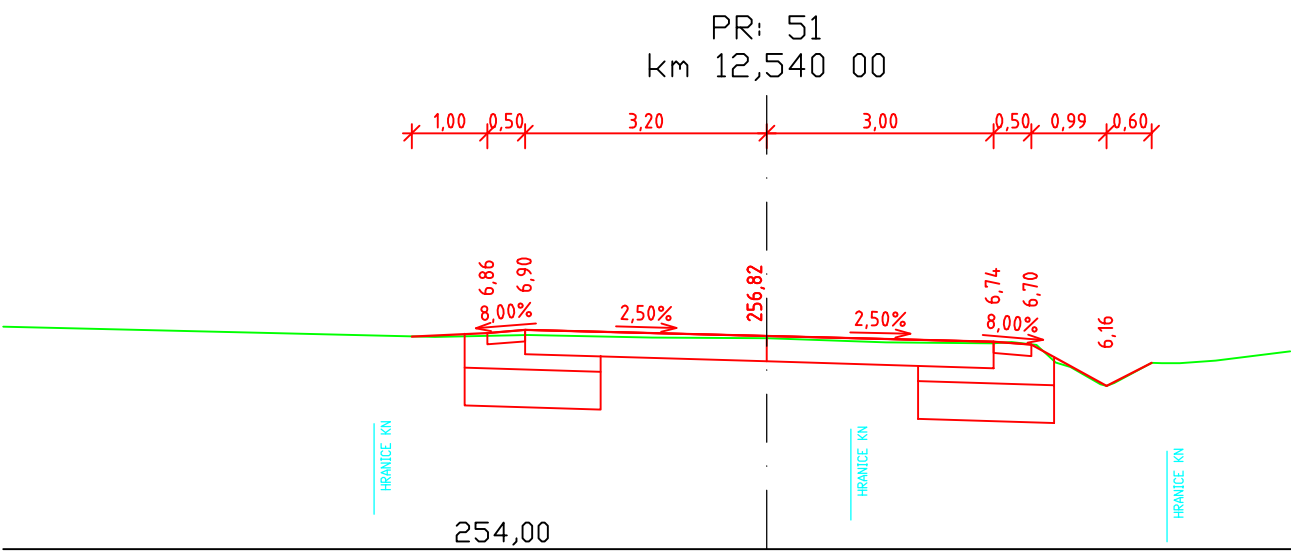
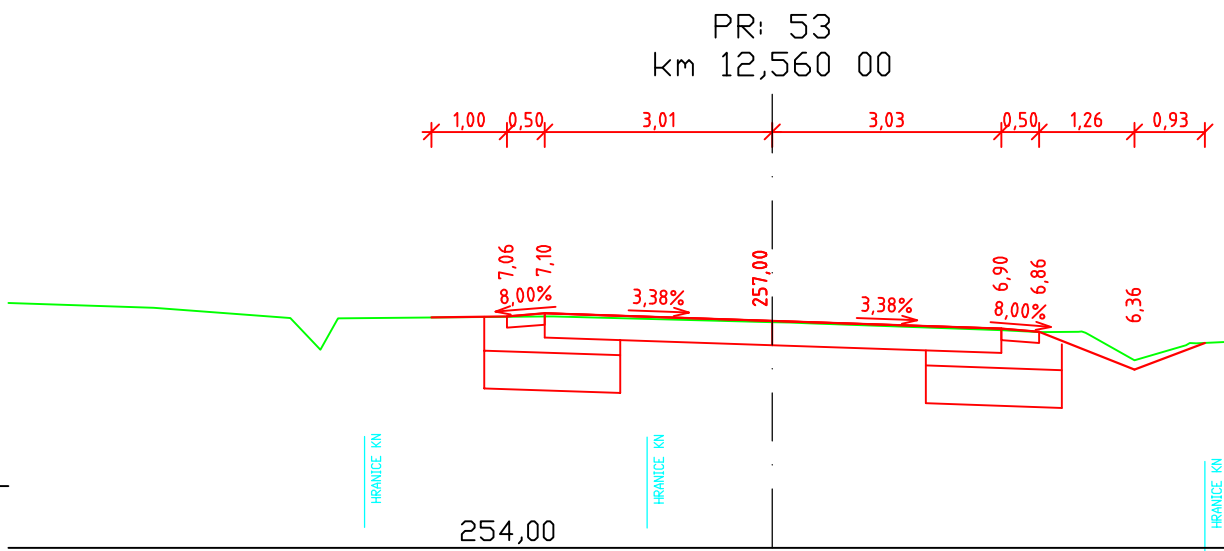
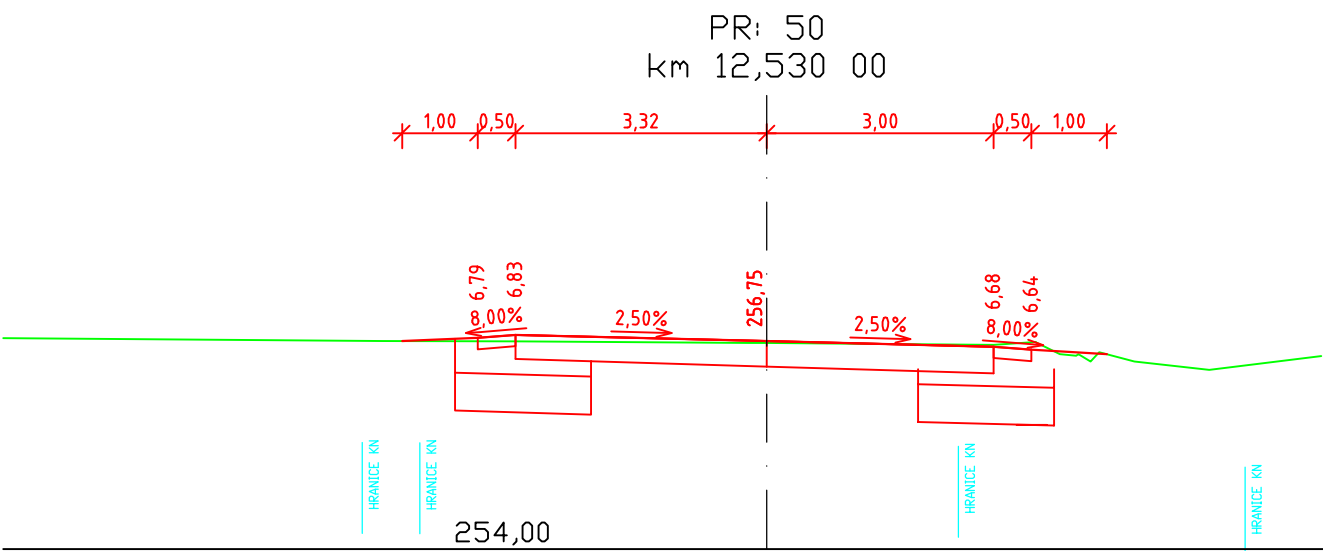
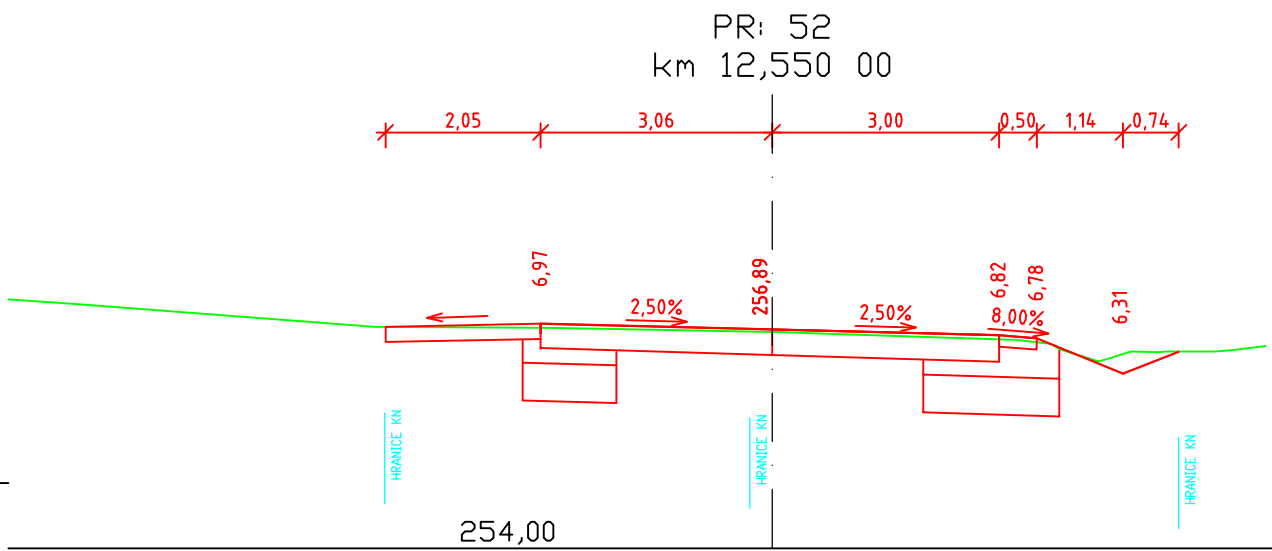
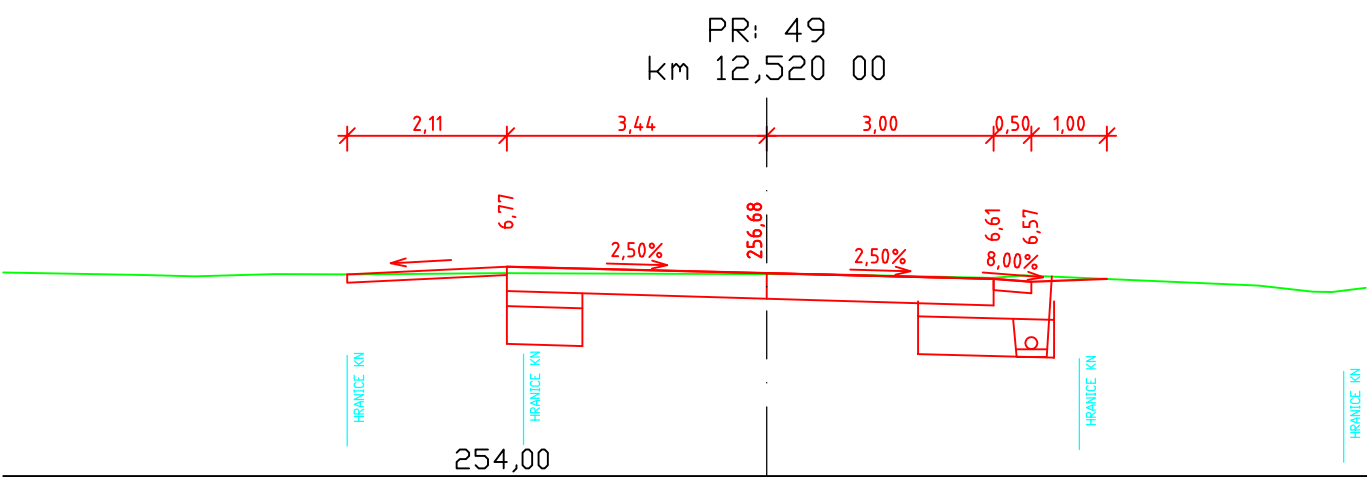


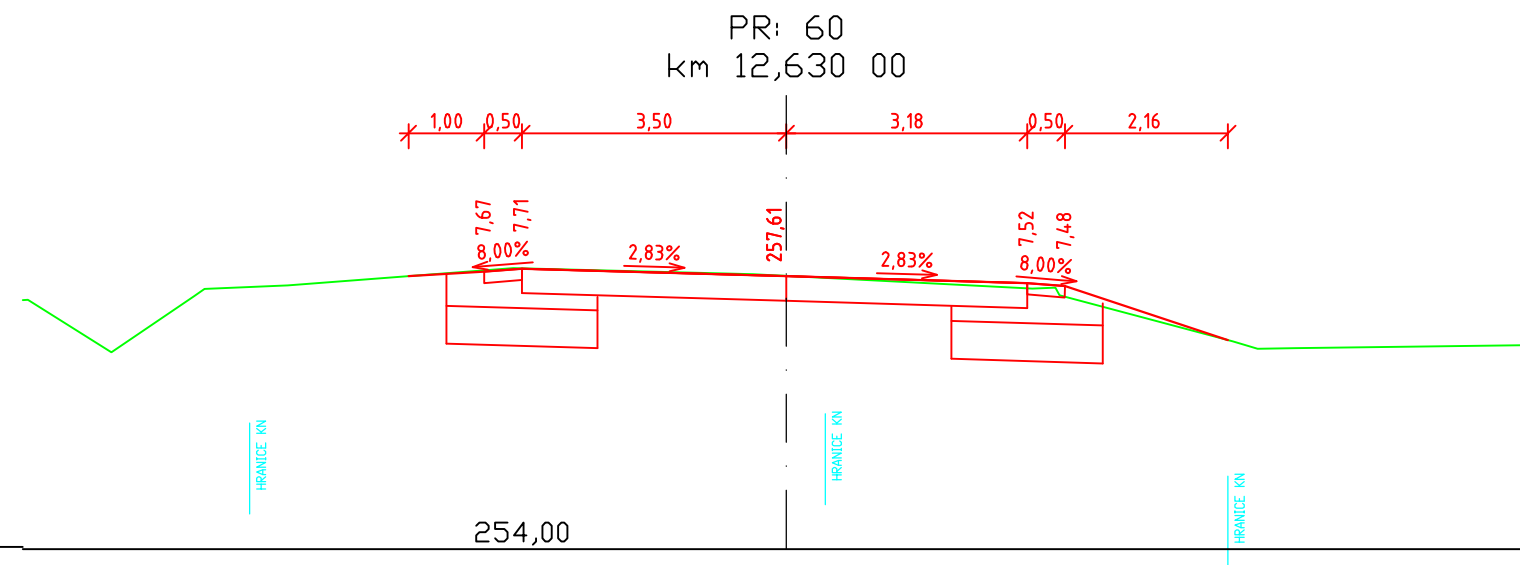
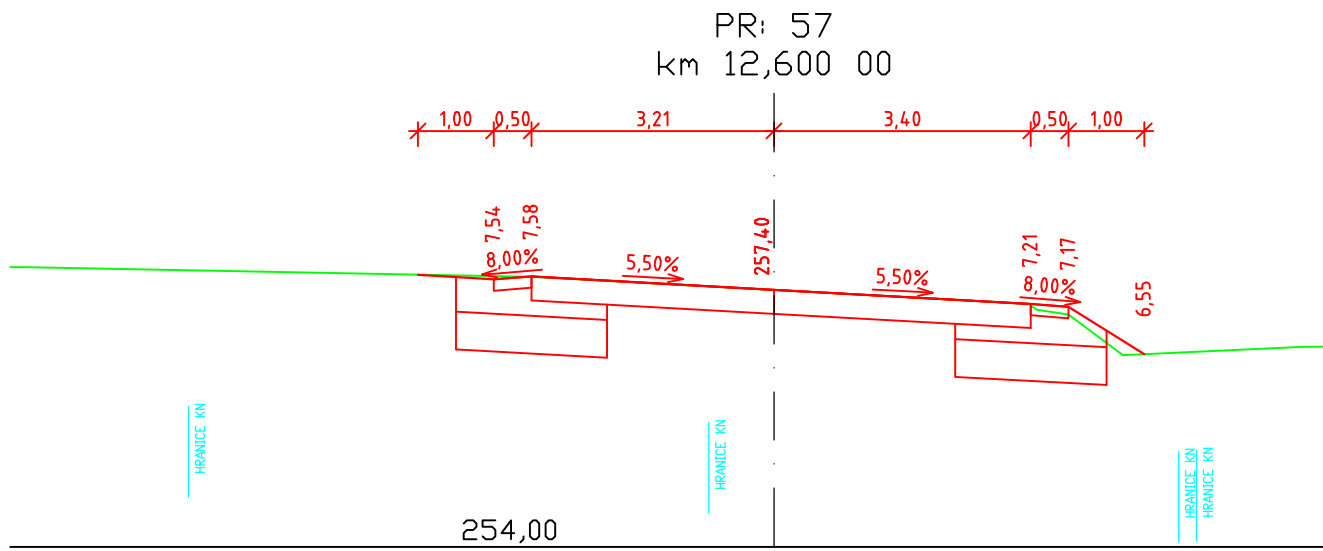
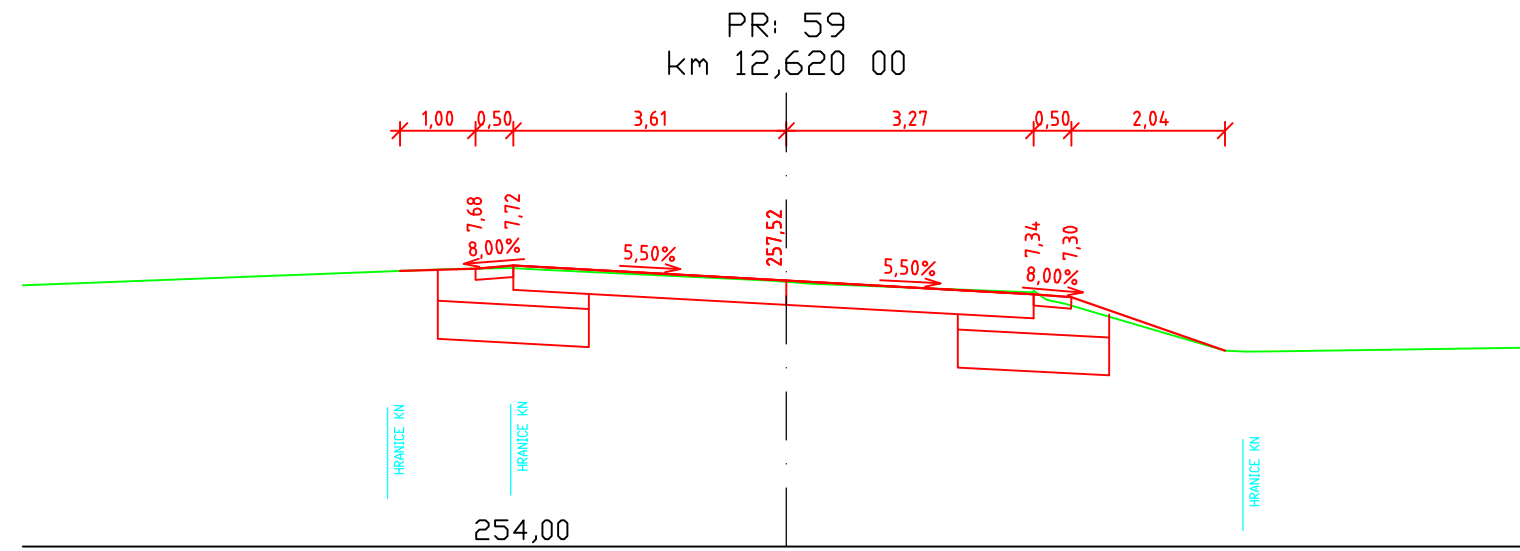
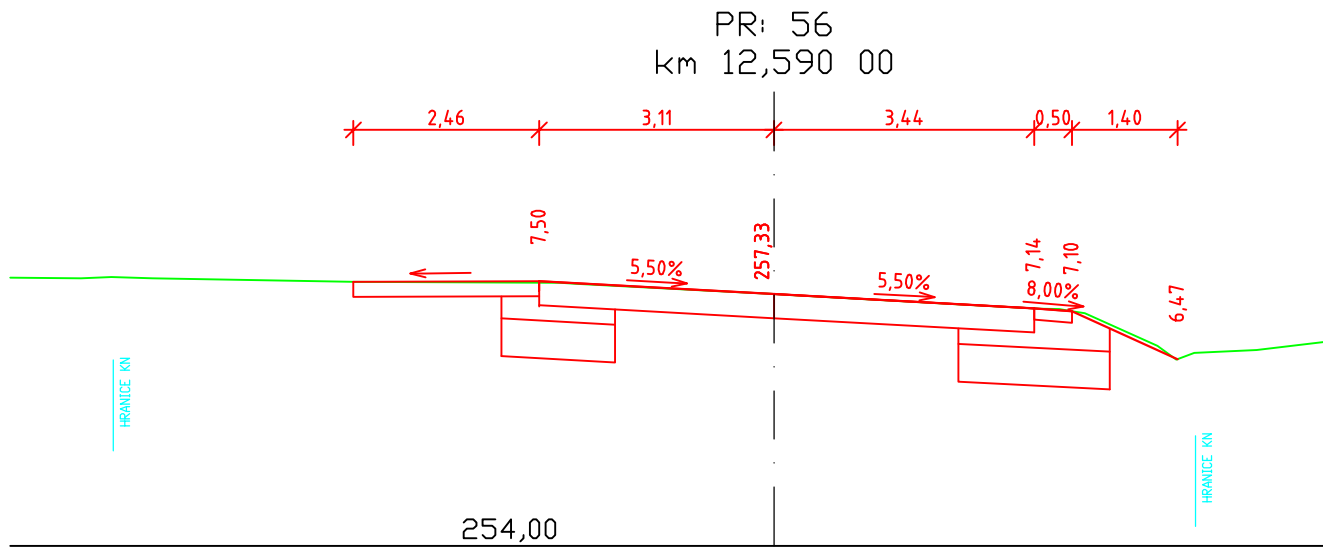
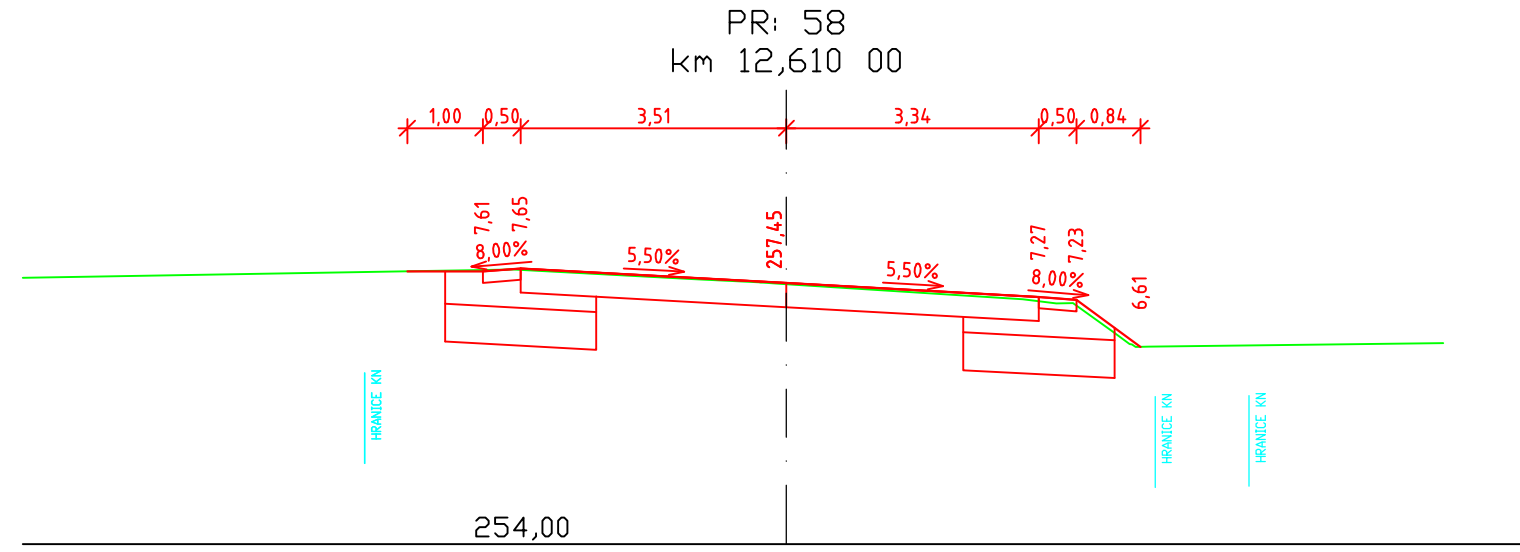
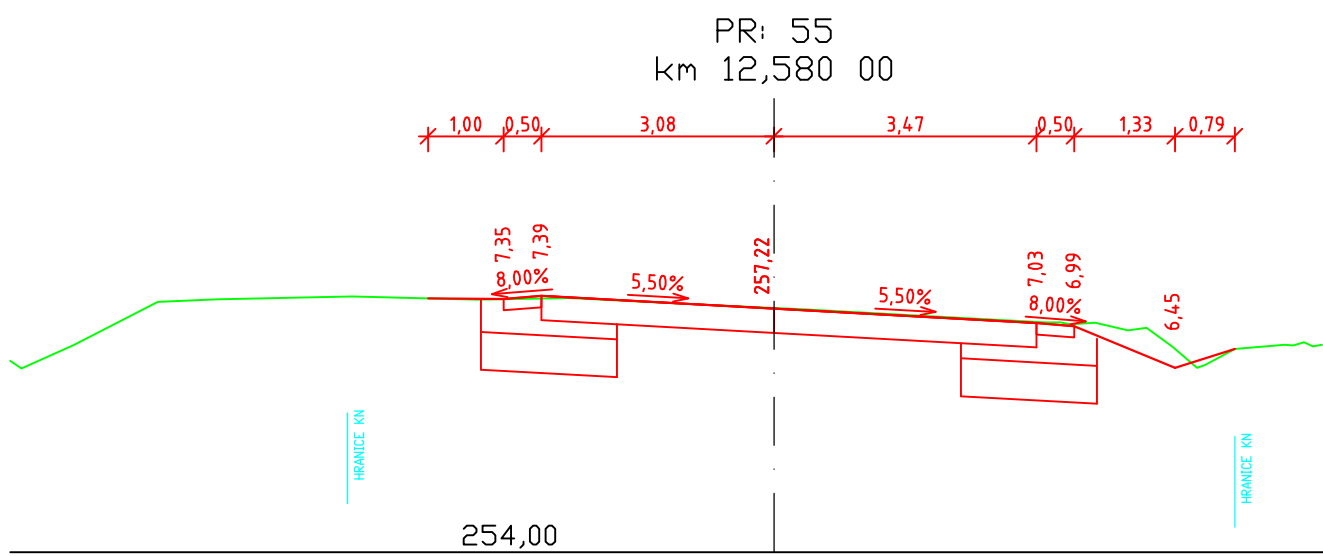
253,00

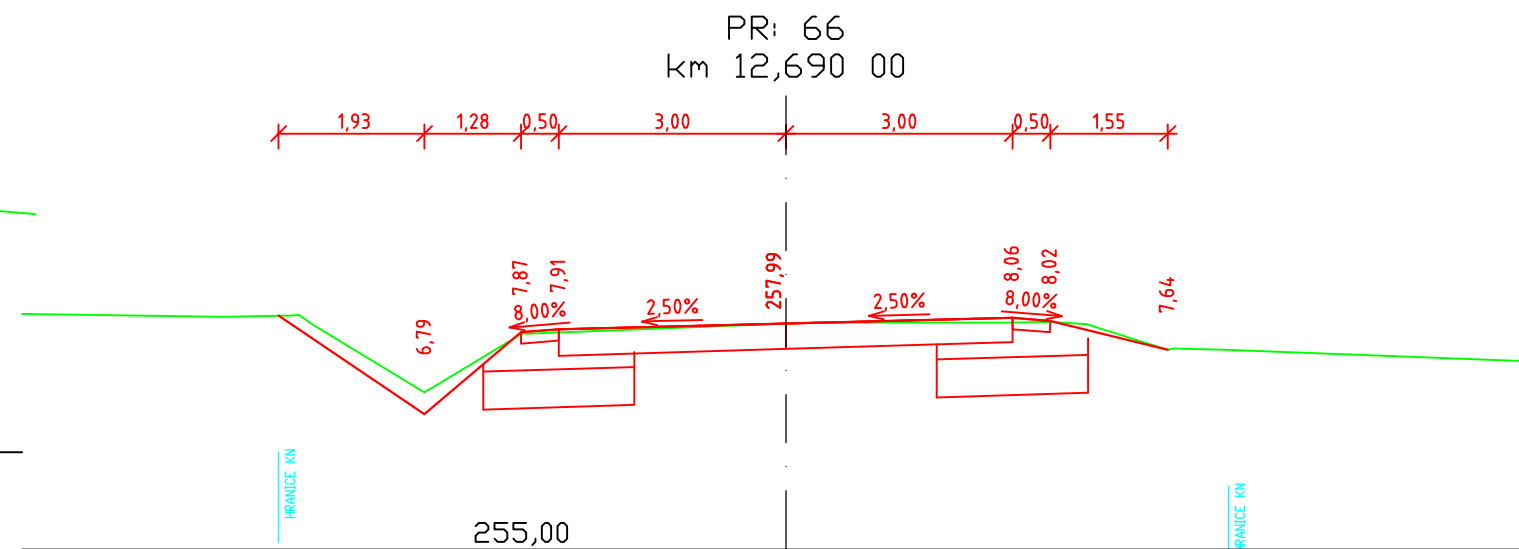
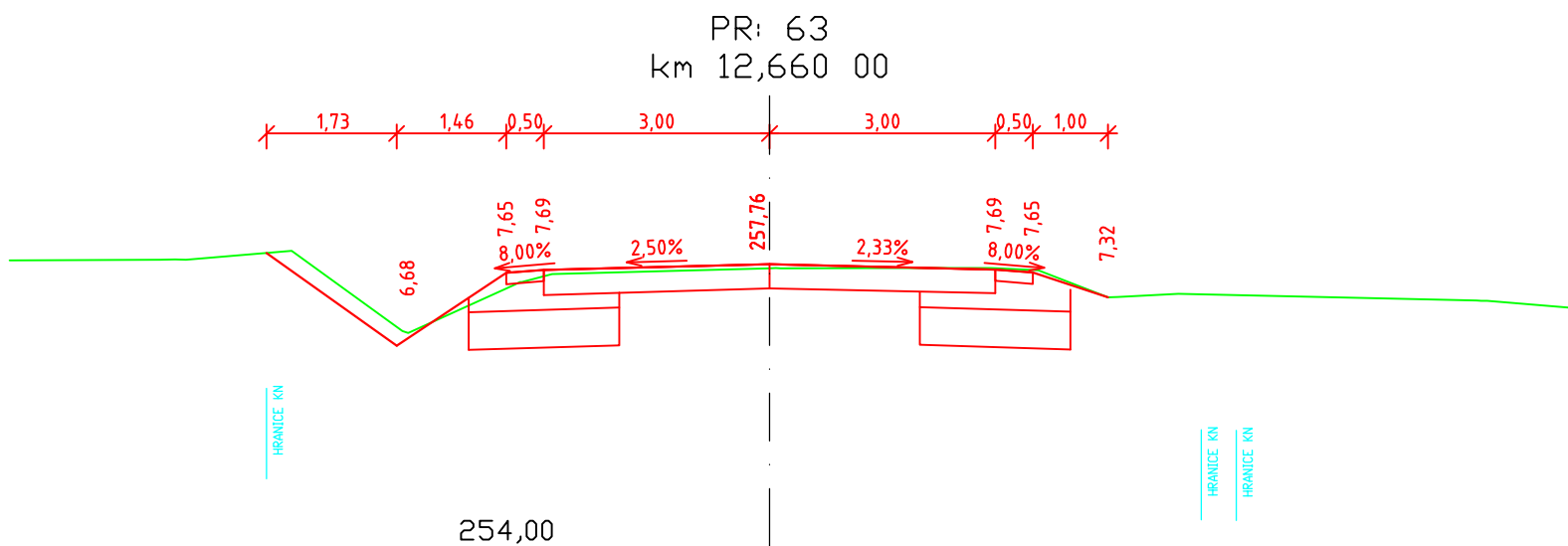
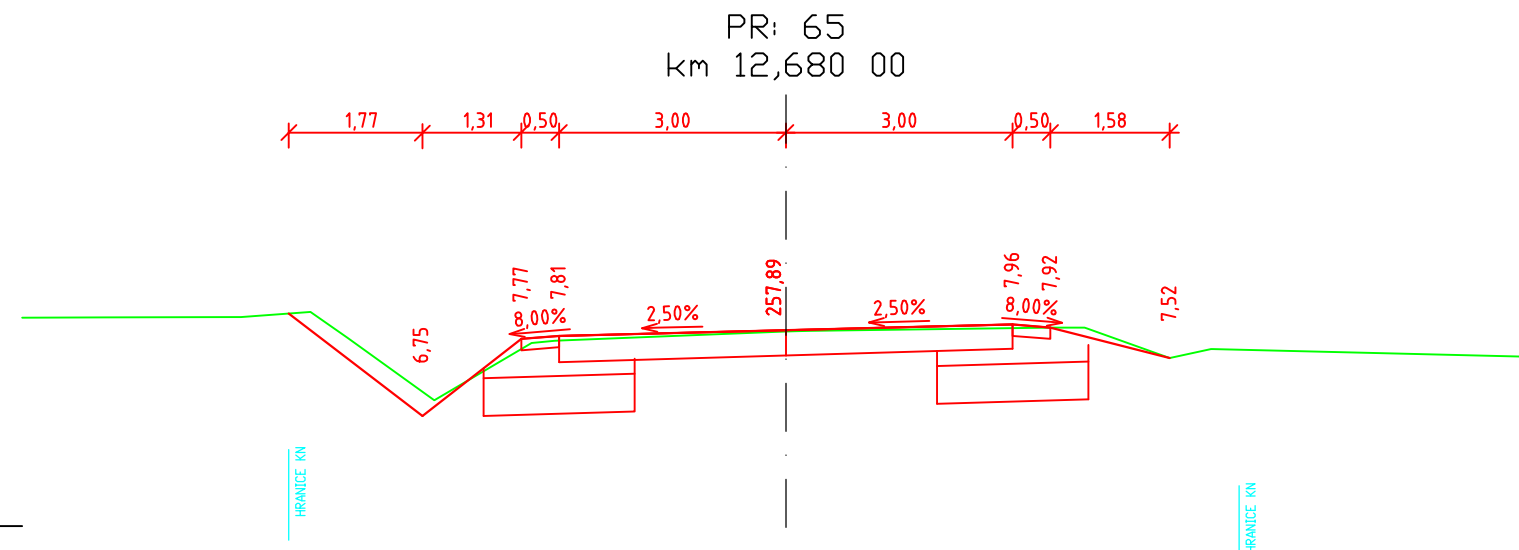
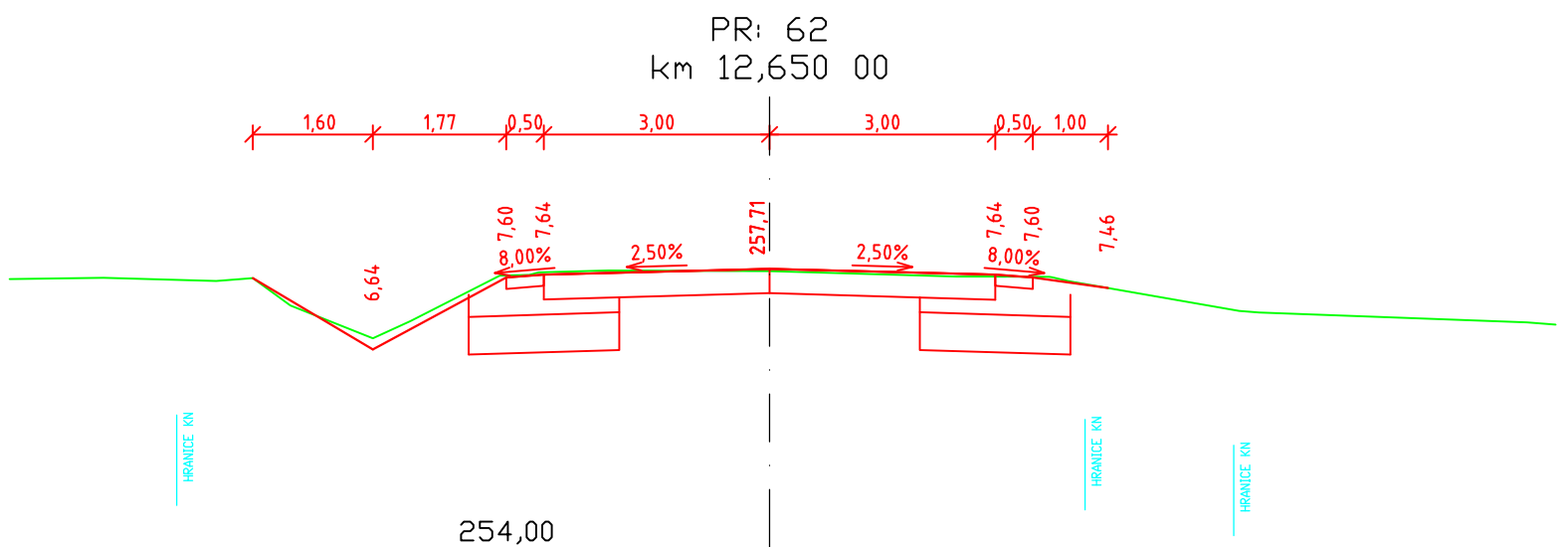
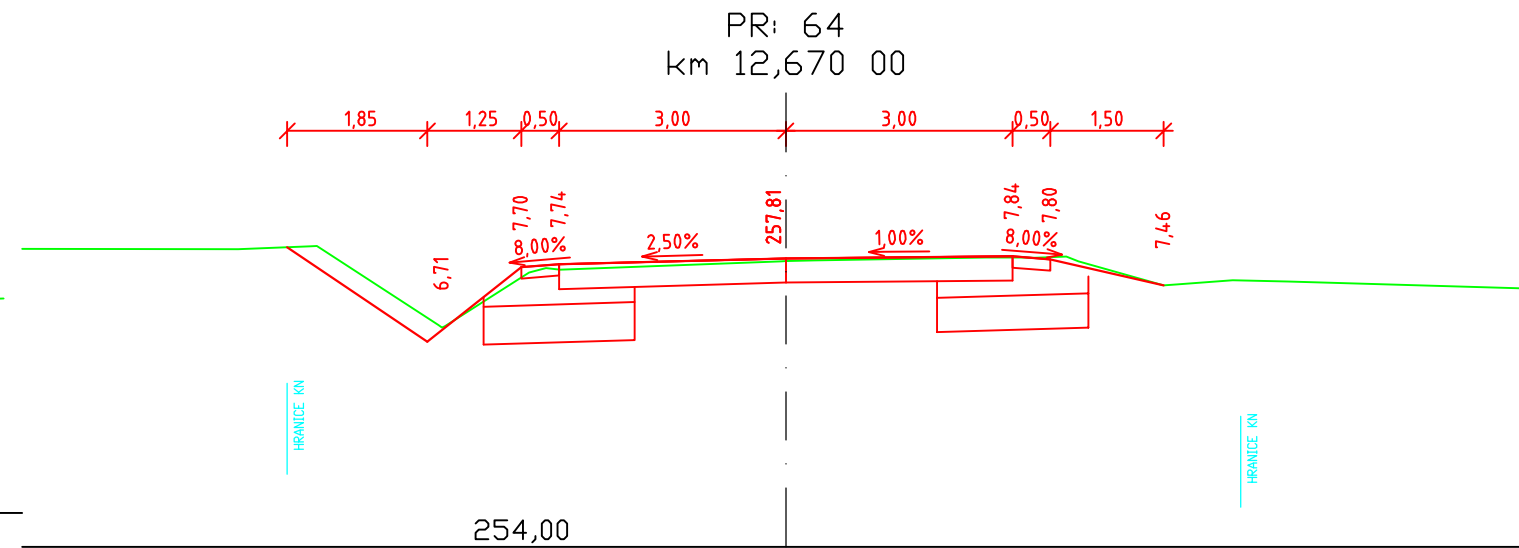
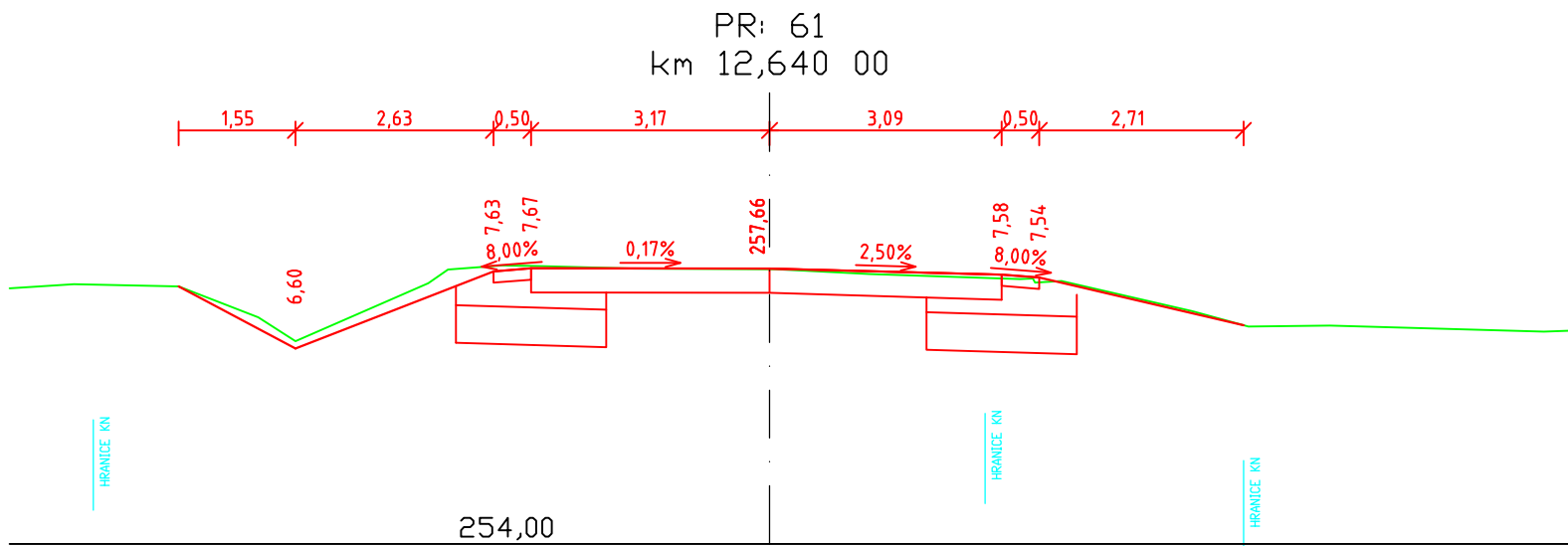


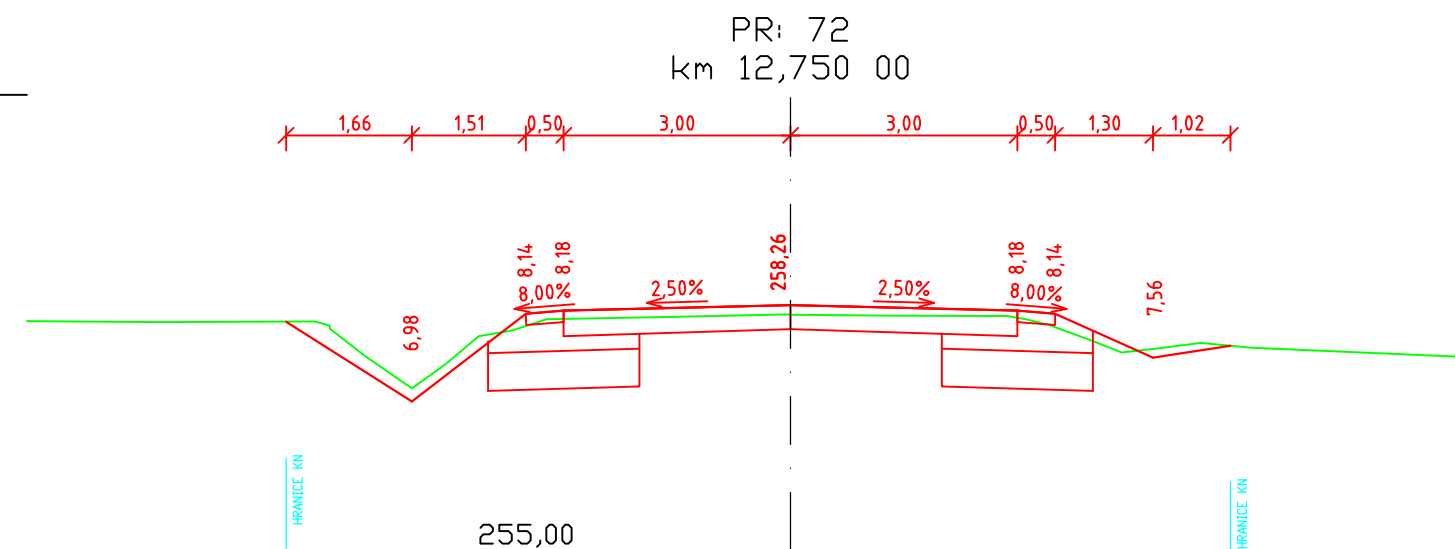
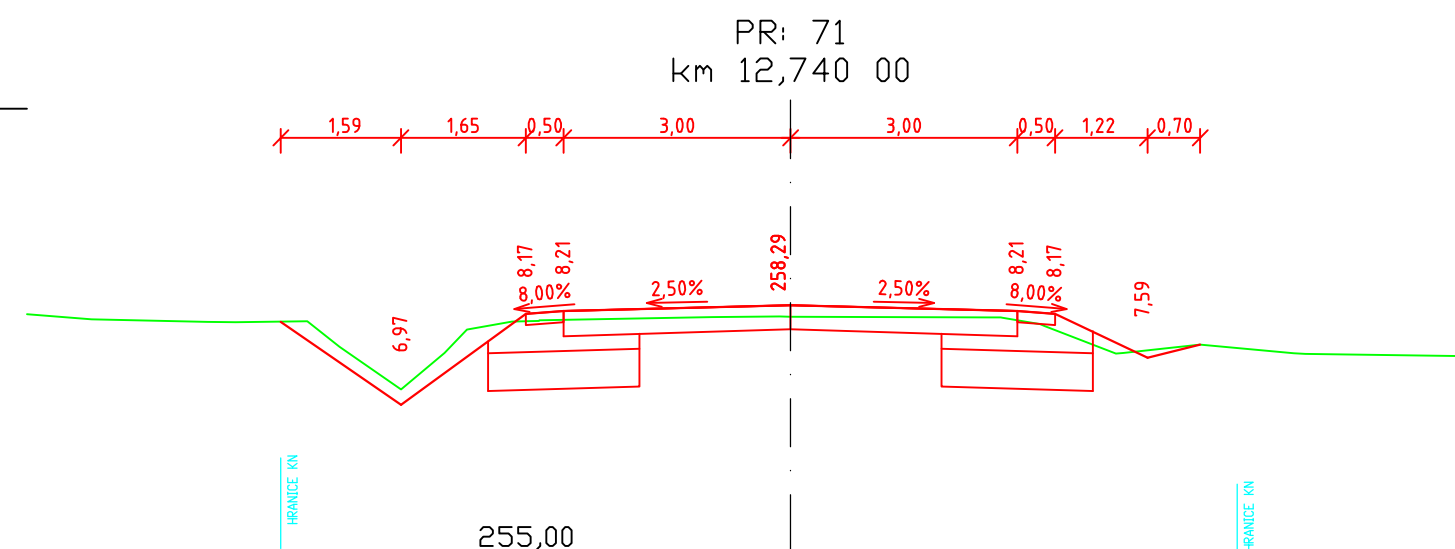
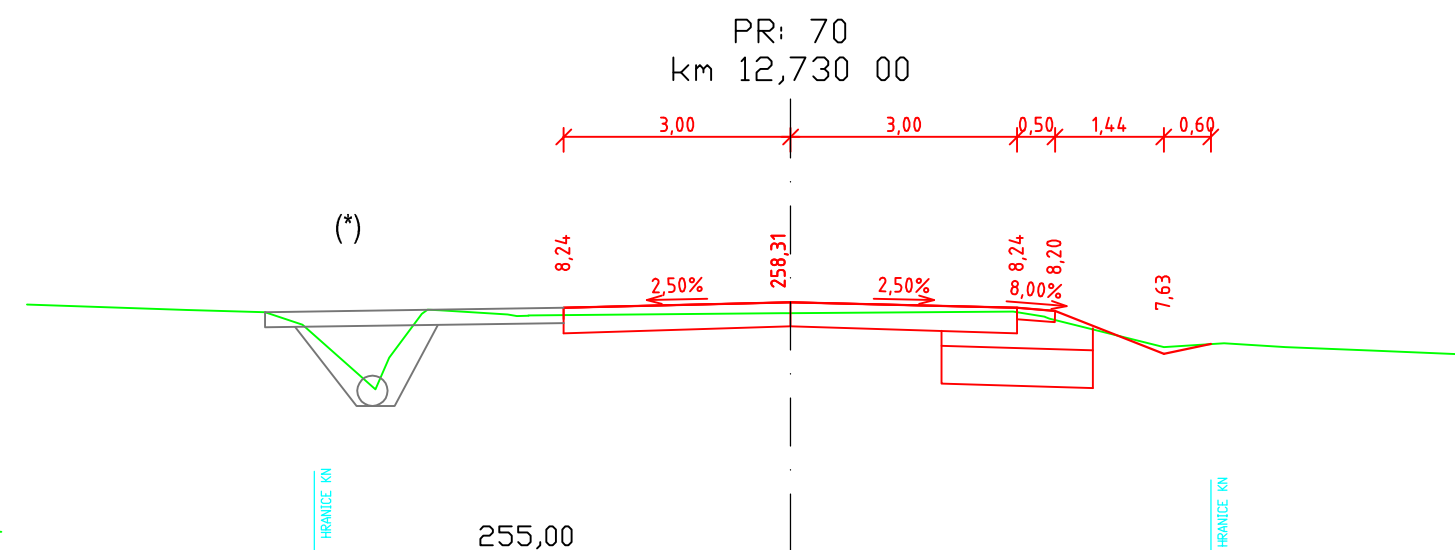
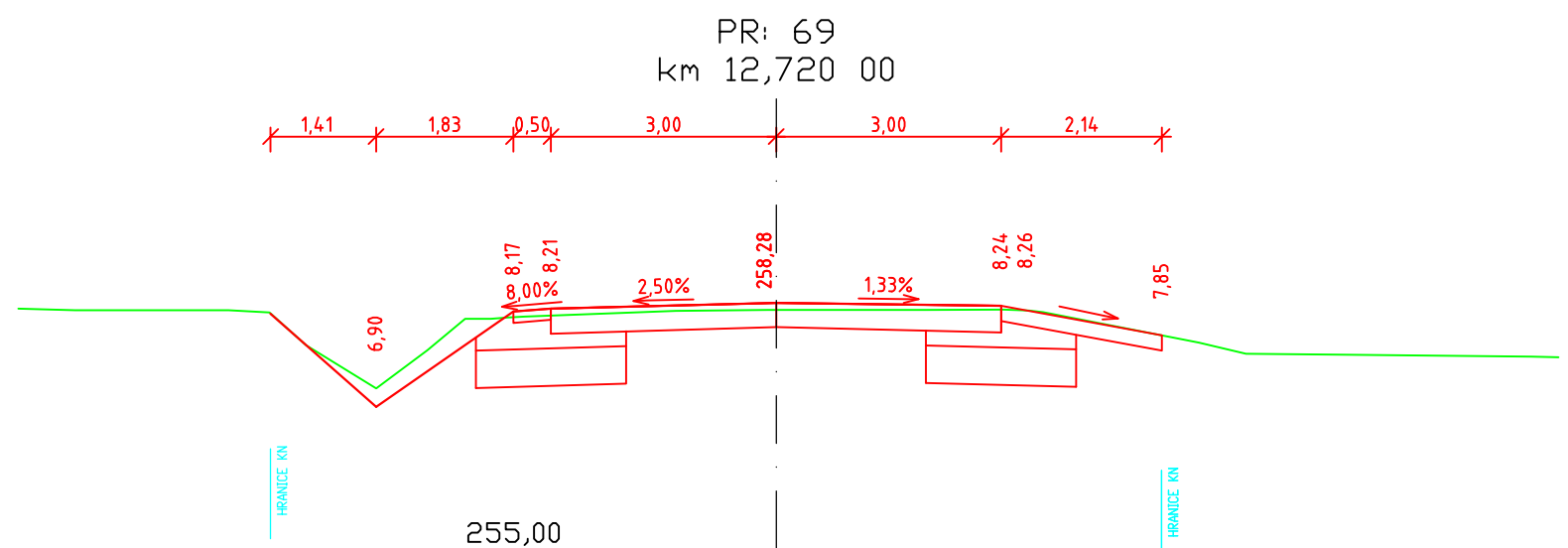
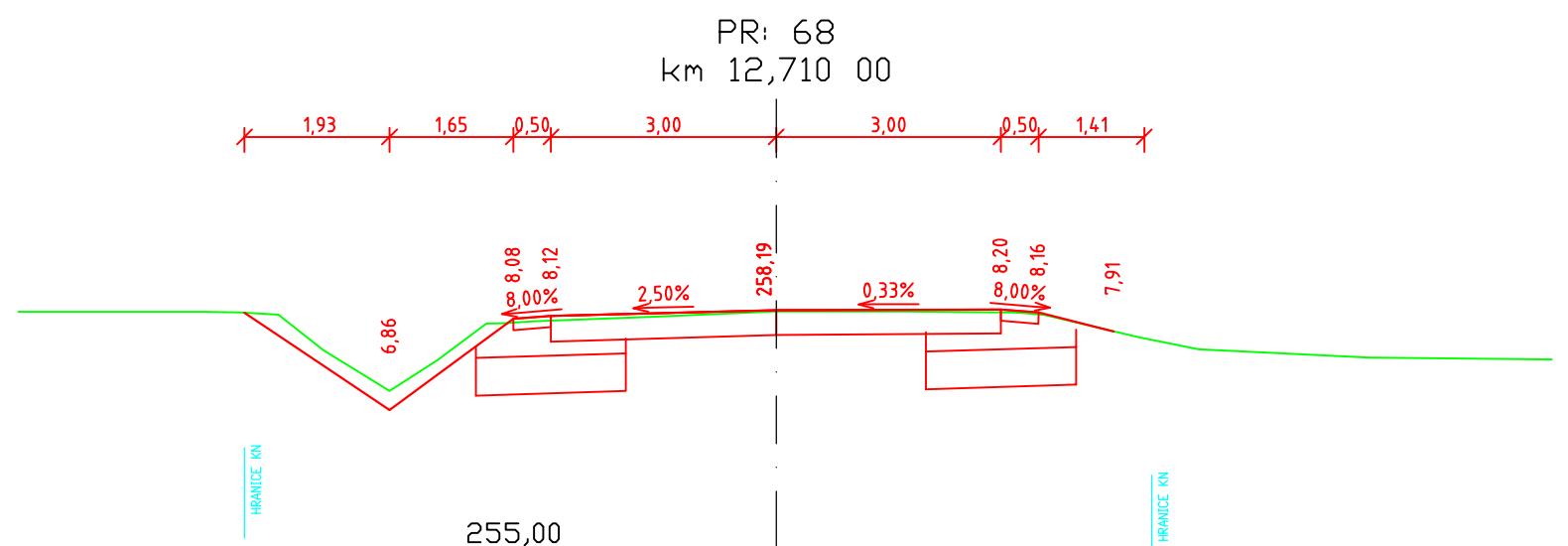
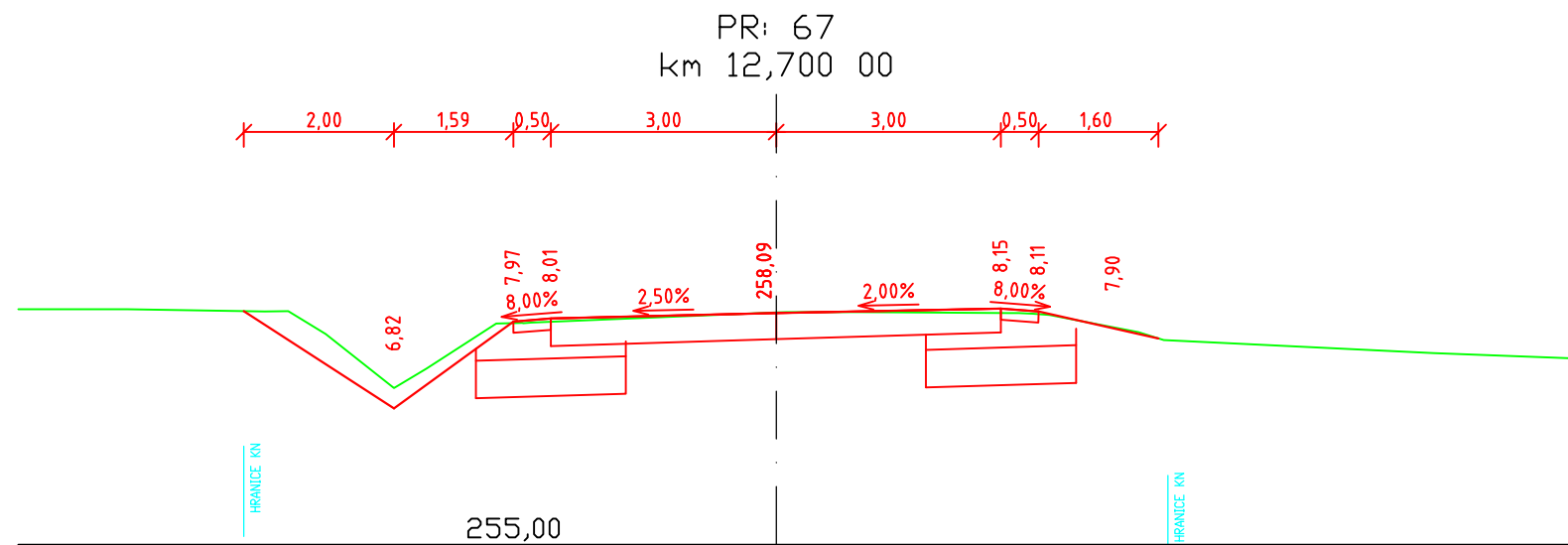












Pozn:
(*) Již zrealizovaný hospodářský sjezd. Jeho přesné prostorové umístění není známo. Současné není známa výška podélného propustku, pod ním. V rámci realizace stavby je nutné jeho zaměření prověřeni odvodnění skrz tento podélný propustek.

